PUBLIC MEETING MAP

PROJECT 50219.1.1 (R-5727)

CARTERET COUNTY

MOREHEAD CITY – BRIDGES ST EXT (SR 1738)
FROM US-70 TO BRIDGES ST EXT (SR 1738)

OLD MURDOCH ROAD ALTERNATIVE WITHOUT WALLS

ROLL 1 OF 1

LEGEND

- EXISTING RIGHT OF WAY
- PROPOSED RIGHT OF WAY
- PROPOSED RIGHT OF WAY LINE
- PROPOSED EASEMENTS (DRAINAGE, CONSTRUCTION, AND UTILITY)
- EXISTING ROADWAY
- EXISTING ROADWAY TO BE REMOVED
- EXISTING ROADWAY TO BE RESURFACED
- PROPOSED ROADWAY
- PROPOSED STRUCTURES, ISLAND, CURB AND GUTTER
- EXISTING STRUCTURES, ISLAND, CURB AND GUTTER TO BE RETAINED
- EXISTING POND, STREAM, CREEK
- RAILROAD RIGHT OF WAY
- PROPOSED TRAFFIC SIGNAL
- PROPOSED RAILROAD CROSSING CLOSING
- EXISTING WETLANDS BOUNDARIES

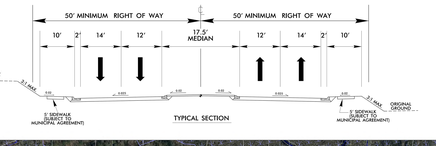

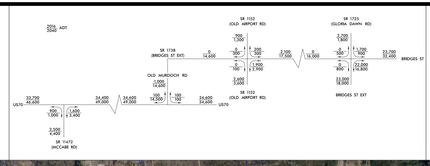

PRELIMINARY PLANS
DO NOT USE FOR CONSTRUCTION

DESIGN DATA

Functional Class = Minor Arterial
Design Speed = 50 mph
Max. Superelev. = 0.04

200' 0' 200' 400'
100'

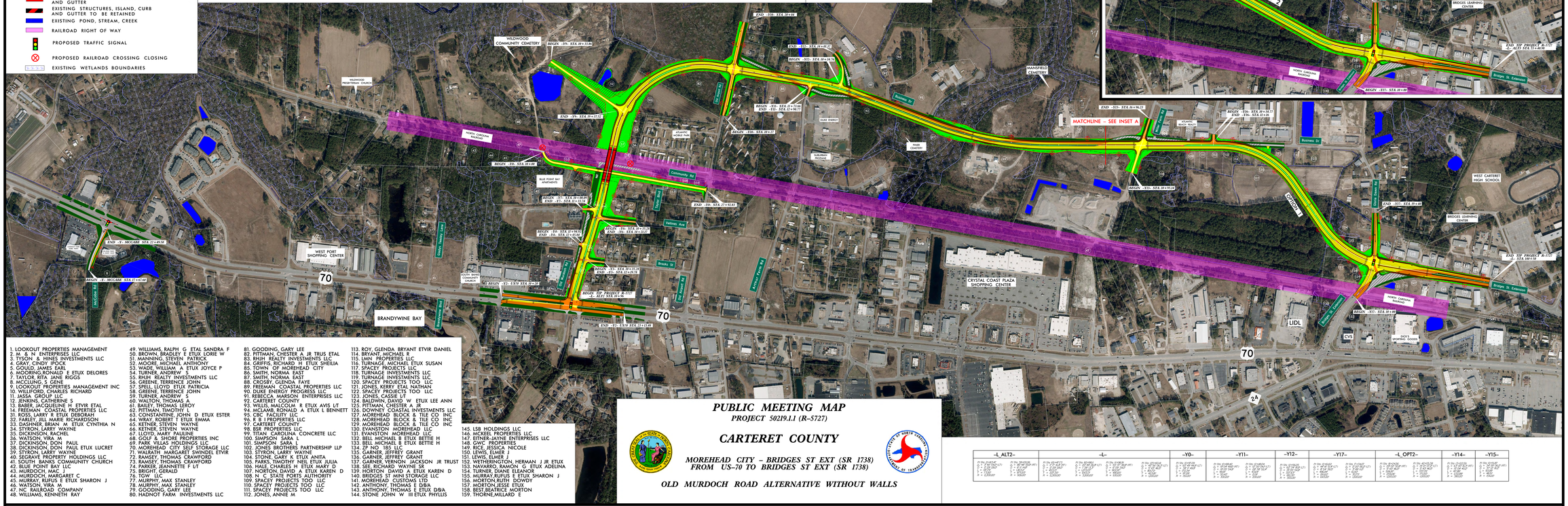

1. LOOKOUT PROPERTIES MANAGEMENT
2. M & N ENTERPRISES LLC
3. TYSON & HINES INVESTMENTS LLC
4. GRAY, CINDY IPOCK
5. GOULD, JAMES EARL
6. MOORING,RONALD E ETUX DELORES
7. TAYLOR, RITA JANE RIGGS
8. McCLUNG, S GENE
9. LOOKOUT PROPERTIES MANAGEMENT INC
10. WILLIFORD, CHARLES RICHARD
11. JASSA, GROUP LLC
12. JENKINS, CATHERINE K
13. BRANDYWINE GOLFLINK II ETVIR ETAL
14. FREEMAN, TIMOTHY W ETAL PROPERTIES LLC
31. ROSS, LARRY WAYNE ETUX DEBORAH
32. FARLEY, JILL MARIE RICHARDSON
33. DASHNER, BRIAN M ETUX CYNTHIA N
34. STYRON, LARRY WAYNE
35. DICKINSON, RACHEL
36. WATSON, VIRA M
37. DICKINSON, DON PAUL
38. DICKINSON, DON PAUL ETUX LUCRET
39. STYRON, LARRY WAYNE
40. SEGRAVE PROPERTY HOLDINGS LLC
41. SOUTH BANKS COMMUNITY CHURCH
42. BLUE POINT BAY LLC
43. MURDOCH, MAC J
44. MURDOCH, MARGARET C
45. MURRAY, RUFUS E ETUX SHARON J
46. WATSON, VIRA M
47. NC RAILROAD COMPANY
48. WILLIAMS, KENNETH RAY
49. WILLIAMS, RALPH G ETAL SANDRA F
50. BROWN, BRADLEY E ETUX LORIE W
51. MANNING, STEVEN PATRICK
52. MOORE, MICHAEL ANTHONY
53. WADE, WILLIAM A ETUX JOYCE P
54. TURNER, ANDREW
55. RHIH REALTY INVESTMENTS LLC
56. GREENE, TERRENCE JOHN
57. SPELL, LLOYD ETUX PATRICIA
58. GREENE, TERRENCE JOHN
59. TURNER, ANDREW A
60. WALTON, THOMAS A
61. BITTNER, THOMAS LEROY
62. PITTMAN, TIMOTHY
63. CONSTANTINE, JOHN D ETUX ESTER
64. WRAY, ROBERT T ETUX DIANA
65. KETNER, STEVEN WAYNE
66. KETNER, STEVEN WAYNE
67. LLOYD, MARY PAULINE
68. GOLF & SHORE PROPERTIES INC
69. PARK VILLAS HOLDINGS LLC
70. MOREHEAD CITY SELF STORAGE LLC
71. WALRATH, MARGARET SWINDEL ETVIR
72. RAMSEY, THOMAS CRAWFORD
73. RAMSEY, THOMAS CRAWFORD
74. PARKER, JEANNETTE F LT
75. BRIGHT, GERALD
76. TOW LLC
77. MURPHY, MAX STANLEY
78. MURPHY, MAX STANLEY
79. GOODING, GARY LEE
80. HADNOT FARM INVESTMENTS LLC
81. GOODING, GARY LEE
82. PITTMAN, CHESTER A JR TRUS ETAL
83. RHIH REALTY INVESTMENTS LLC
84. GRIFFIS, RICHARD H ETUX SHEILIA
85. TOWN OF MOREHEAD CITY
86. SMITH, NORMA EAST
87. SMITH, NORMA EAST
88. CROSBY, GLENDA FAYE
89. FREEMAN COASTAL PROPERTIES LLC
90. DUKE ENERGY PROGRESS LLC
91. REBECCA MARSON ENTERPRISES LLC
92. CARTERET COUNTY
93. WILLIAMS, ROSCOE R ETUX AVIS LT
94. MCLAMB, ROSCOE A ETUX L BENNETT
95. OSC FACILITY LLC
96. R R I PROPERTIES LLC
97. CARTERET COUNTY
98. BSR PROPERTIES LLC
99. TITAN CAROLINA CONCRETE LLC
100. SIMPSON, SARA L
101. SIMPSON, SARA L
102. JONES BROTHERS PARTNERSHIP LLP
103. STYRON, LARRY WAYNE
104. STONE, GARY K ETUX ANITA
105. PARKS, TIMOTHY NEIL ETUX JULIA
106. HALE, CHARLES H ETUX MARY D
107. NORTON, DAVID A ETUX KAREN D
108. N C STATE PORTS AUTHORITY
109. SPACEY PROJECTS TOO LLC
110. SPACEY PROJECTS TOO LLC
111. SPACEY PROJECTS TOO LLC
112. JONES, ANNIE M
113. ROY, GLENDA BRYANT ETVIR DANIEL
114. BRYANT, MICHAEL R
115. LWN PROPERTIES LLC
116. TURNAGE, MICHAEL ETUX SUSAN
117. SPACEY PROJECTS LLC
118. TURNAGE INVESTMENTS LLC
119. TURNAGE INVESTMENTS LLC
120. SPACEY PROJECTS TOO LLC
121. JONES, KERRY ETAL NATHAN
122. SPACEY PROJECTS TOO LLC
123. JASSA, CASSIDY
124. FREEMAN, DAVID W ETUX LEE ANN
125. PITTMAN, CHESTER A JR
126. DOWNEY COASTAL INVESTMENTS LLC
127. MOREHEAD BLOCK & TILE CO INC
128. MOREHEAD BLOCK & TILE CO INC
129. MOREHEAD BLOCK & TILE CO INC
130. EVANSTON MOREHEAD LLC
131. EVANSTON MOREHEAD LLC
132. BELL MICHAEL B ETUX BETTIE H
133. BELL MICHAEL B ETUX BETTIE H
134. ZP NO 185 LLC
135. GARNER, JEFFREY GRANT
136. GARNER, JEFFREY GRANT
137. GARNER, VERNON JACKSON JR TRUST
138. SEE, RICHARD WAYNE SR
139. HORTON DAVID A ETUX KAREN D
140. BRIDGES ST MINI STORAGE LLC
141. MOREHEAD CUSTOMS LTD
142. ANTHONY, THOMAS E D/B/A
143. ANTHONY, THOMAS E ETUX D/B/A
144. STONE JOHN W III ETUX PHYLLIS
145. LSB HOLDINGS LLC
146. MCKEEL PROPERTIES LLC
147. BITNER-JAYNE ENTERPRISES LLC
148. GWC PROPERTIES
149. RICE, JESSICA NICOLE
150. LEWIS, ELMER J
151. LEWIS, ELMER J
152. WETHERINGTON, HERMAN J JR ETUX
153. NAVARRO, RAMON G ETUX ADELINA
154. TURNER, DIANE ELEANOR
155. MURRAY,RUFUS E ETUX SHARON J
156. MORTON,RUTH DOWDY
157. MORTON,JESSE ETUX
158. BEST,BEATRICE MORTON
159. THORNE,MILLARD E

–L_ALT2–	–L–	–Y0–	–Y11–	–Y12–	–Y17–	–L_OPT2–	–Y14–	–Y15–
01-DW_STARTED = 0 - NOT STARTED 02-DW_FINISHED = 1 - DW FINISHED 03-ROW_STARTED = 2 - ROW STARTED 04-ROW_FINISHED = 3 - ROW FINISHED 05-UTIL_STARTED = 4 - UTILITIES STARTED 06-UTIL_FINISHED = 5 - UTILITIES FINISHED 07-LET = 6 - LET 08-COMPLETE = 7 - COMPLETE	01-DW_STARTED = 0 - NOT STARTED 02-DW_FINISHED = 1 - DW FINISHED 03-ROW_STARTED = 2 - ROW STARTED 04-ROW_FINISHED = 3 - ROW FINISHED 05-UTIL_STARTED = 4 - UTILITIES STARTED 06-UTIL_FINISHED = 5 - UTILITIES FINISHED 07-LET = 6 - LET 08-COMPLETE = 7 - COMPLETE	01-DW_STARTED = 0 - NOT STARTED 02-DW_FINISHED = 1 - DW FINISHED 03-ROW_STARTED = 2 - ROW STARTED 04-ROW_FINISHED = 3 - ROW FINISHED 05-UTIL_STARTED = 4 - UTILITIES STARTED 06-UTIL_FINISHED = 5 - UTILITIES FINISHED 07-LET = 6 - LET 08-COMPLETE = 7 - COMPLETE	01-DW_STARTED = 0 - NOT STARTED 02-DW_FINISHED = 1 - DW FINISHED 03-ROW_STARTED = 2 - ROW STARTED 04-ROW_FINISHED = 3 - ROW FINISHED 05-UTIL_STARTED = 4 - UTILITIES STARTED 06-UTIL_FINISHED = 5 - UTILITIES FINISHED 07-LET = 6 - LET 08-COMPLETE = 7 - COMPLETE	01-DW_STARTED = 0 - NOT STARTED 02-DW_FINISHED = 1 - DW FINISHED 03-ROW_STARTED = 2 - ROW STARTED 04-ROW_FINISHED = 3 - ROW FINISHED 05-UTIL_STARTED = 4 - UTILITIES STARTED 06-UTIL_FINISHED = 5 - UTILITIES FINISHED 07-LET = 6 - LET 08-COMPLETE = 7 - COMPLETE	01-DW_STARTED = 0 - NOT STARTED 02-DW_FINISHED = 1 - DW FINISHED 03-ROW_STARTED = 2 - ROW STARTED 04-ROW_FINISHED = 3 - ROW FINISHED 05-UTIL_STARTED = 4 - UTILITIES STARTED 06-UTIL_FINISHED = 5 - UTILITIES FINISHED 07-LET = 6 - LET 08-COMPLETE = 7 - COMPLETE	01-DW_STARTED = 0 - NOT STARTED 02-DW_FINISHED = 1 - DW FINISHED 03-ROW_STARTED = 2 - ROW STARTED 04-ROW_FINISHED = 3 - ROW FINISHED 05-UTIL_STARTED = 4 - UTILITIES STARTED 06-UTIL_FINISHED = 5 - UTILITIES FINISHED 07-LET = 6 - LET 08-COMPLETE = 7 - COMPLETE	01-DW_STARTED = 0 - NOT STARTED 02-DW_FINISHED = 1 - DW FINISHED 03-ROW_STARTED = 2 - ROW STARTED 04-ROW_FINISHED = 3 - ROW FINISHED 05-UTIL_STARTED = 4 - UTILITIES STARTED 06-UTIL_FINISHED = 5 - UTILITIES FINISHED 07-LET = 6 - LET 08-COMPLETE = 7 - COMPLETE	01-DW_STARTED = 0 - NOT STARTED 02-DW_FINISHED = 1 - DW FINISHED 03-ROW_STARTED = 2 - ROW STARTED 04-ROW_FINISHED = 3 - ROW FINISHED 05-UTIL_STARTED = 4 - UTILITIES STARTED 06-UTIL_FINISHED = 5 - UTILITIES FINISHED 07-LET = 6 - LET 08-COMPLETE = 7 - COMPLETE

PUBLIC MEETING MAP
PROJECT 50219.1.1 (R-5727)
CARTERET COUNTY
MOREHEAD CITY – BRIDGES ST EXT (SR 1738)
FROM US-70 TO BRIDGES ST EXT (SR 1738)
OLD MURDOCH ROAD ALTERNATIVE WITHOUT WALLS
ROLL 1 OF 1