LEGEND

- BUILDINGS
- EXISTING RIGHT OF WAY
- PROPOSED RIGHT OF WAY
- PROPOSED EASEMENTS (DRAINAGE, CONSTRUCTION, AND UTILITY)
- EXISTING ROADWAY
- EXISTING ROADWAY TO BE REMOVED
- EXISTING ROADWAY TO BE RESURFACED
- PROPOSED ROADWAY
- PROPOSED STRUCTURES, ISLAND, SIDEWALK, CURB AND GUTTER
- EXISTING STRUCTURES, ISLAND, SIDEWALK, CURB AND GUTTER TO BE RETAINED
- EXISTING STRUCTURES TO BE REMOVED
- LAKES, RIVER, STREAMS AND PONDS
- WETLANDS
- PROPOSED MULTI-USE PATH
- PARKS
- EXISTING UTILITY EASEMENT
- CEMETERIES
- 2000 / 0000 — PRESENT AVERAGE DAILY TRAFFIC (ADT) / FUTURE AVERAGE DAILY TRAFFIC (ADT)
- PROPERTY LINES
- CITY AND TOWN LIMITS
- EXISTING TRAFFIC SIGNAL
- PROPOSED TRAFFIC SIGNAL
- TRANSMISSION TOWER

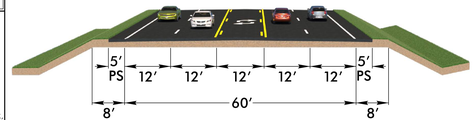

TYPICAL SECTION – NC 65/NC 87 CENTER TURN LANE WITH 5' PAVED SHOULDER

SR 1998 WENTWORTH ST

NC-65: 14756 / 15600; 930 / 1000; 2560 / 2700; 1530 / 1600; 600 / 600; 630 / 700; 3189 / 3400; 12497 / 13200 NC-65

2026 ADT
2045 ADT SR 1001 SANDY CROSS RD

SR 2969 WILSON WAY RD

NC-65: 12497 / 13200; 230 / 300; 330 / 400; 560 / 700; 12597 / 13300 NC-65

2026 ADT
2045 ADT

QUARRY ENTRANCE

NC-65: 12597 / 13300; 100 / 100; 200 / 200; 100 / 100; 12597 / 13300 NC-65

2026 ADT
2045 ADT

ISOMETRICS ENTRANCE

NC-65: 12597 / 13300; 100 / 100; 200 / 200; 100 / 100; 12597 / 13300 NC-65

2026 ADT
2045 ADT

SR 2003 GIBBS RD

NC-65: 12597 / 13300; 400 / 400; 3619 / 3900; 641 / 500; 100 / 100; 130 / 200; 3849 / 4200; 8989 / 9200 NC-65

2026 ADT
2045 ADT SR 2413 VANCE ST EXTENSION

MAG 83-2011

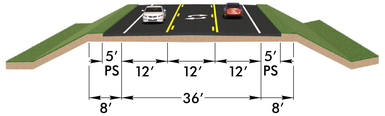

TYPICAL SECTION – NC 65/NC 87 CENTER TURN LANE WITH 5' PAVED SHOULDER

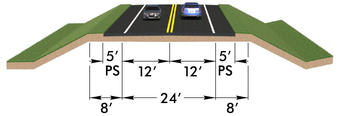

TYPICAL SECTION – NC 65/NC 87 TWO LANE WITH 5' PAVED SHOULDER

MATCHLINE -L- STA. 90+00.00 SEE ROLL 1

MATCHLINE -L- STA. 160+00.00 SEE ROLL 3

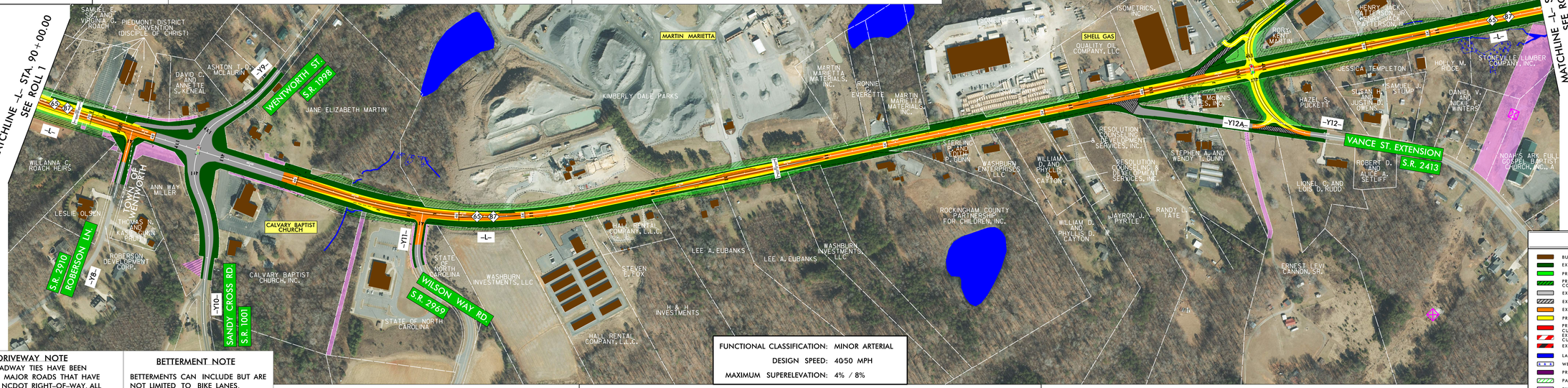

FUNCTIONAL CLASSIFICATION: MINOR ARTERIAL
DESIGN SPEED: 40/50 MPH
MAXIMUM SUPERELEVATION: 4% / 8%

DRIVEWAY NOTE

EXISTING ROADWAY TIES HAVE BEEN SHOWN FOR MAJOR ROADS THAT HAVE ESTABLISHED NCDOT RIGHT-OF-WAY. ALL DRIVEWAY TIES WILL BE EVALUATED AND COORDINATED DURING THE FINAL DESIGN PHASE USING FINAL SURVEYS.

BETTERMENT NOTE

BETTERMENTS CAN INCLUDE BUT ARE NOT LIMITED TO BIKE LANES, SIDEWALK, AND SIDEPATHS.

UTILITY INFORMATION

TO PROVIDE GREATER VISUAL CLARITY, EXISTING AND PROPOSED UTILITIES ARE NOT SHOWN ON THESE MAPS OR ON OTHER DISPLAYS. THE UTILITY INFORMATION SHOWN ON THESE MAPS IS LIMITED TO LOCATIONS OF MAJOR EXISTING AND POTENTIAL UTILITY EASEMENTS. THE DESIGNS SHOWN ON THESE MAPS, INCLUDING UTILITY EASEMENTS, ARE PRELIMINARY AND ARE SUBJECT TO CHANGE.

100' 50' 0' 100' 200'
GRAPHIC SCALE (ENGLISH)

PRELIMINARY PLANS
DO NOT USE FOR CONSTRUCTION
INCOMPLETE PLANS
DO NOT USE FOR R/W ACQUISITION

2022 AERIAL IMAGERY SOURCE: NC ONEMAP

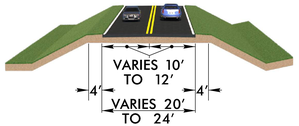

TYPICAL SECTION – GIBBS ROAD

DESIGN PUBLIC MEETING MAP

PROJECT WBS 44659.1.1 (R-5766)

ROCKINGHAM COUNTY

NC 65 AND NC 65/NC 87 BETWEEN (OLD) COUNTY HOME ROAD (SR 2371) AND US 158/US 29 BUSINESS (FREEWAY DRIVE)

MARCH 2023

ROLL 2 OF 3

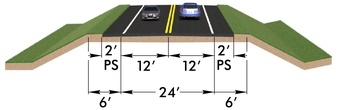

TYPICAL SECTION – VANCE STREET EXT.

DESIGN PUBLIC MEETING MAP
PROJECT WBS 44659.1.1 (R-5766)
ROCKINGHAM COUNTY
NC 65 AND NC 65/87 BETWEEN (OLD) COUNTY HOME ROAD (SR 2371) AND US 158/US 29 BUSINESS (FREEWAY DRIVE)

LEGEND

BUILDINGS
EXISTING RIGHT OF WAY
PROPOSED RIGHT OF WAY
PROPOSED EASEMENTS (DRAINAGE, CONSTRUCTION, AND UTILITY)
EXISTING ROADWAY
EXISTING ROADWAY TO BE REMOVED
EXISTING ROADWAY TO BE RESURFACED
PROPOSED ROADWAY
PROPOSED STRUCTURES, ISLAND, SIDEWALK, CURB AND GUTTER
EXISTING STRUCTURES, ISLAND, SIDEWALK, CURB AND GUTTER TO BE RETAINED
EXISTING STRUCTURES TO BE REMOVED
LAKES, RIVER, STREAMS AND PONDS
WETLANDS
PROPOSED MULTI-USE PATH
PARKS
EXISTING UTILITY EASEMENT
CEMETERIES
2000 / 0000 — PRESENT AVERAGE DAILY TRAFFIC (ADT) / FUTURE AVERAGE DAILY TRAFFIC (ADT)
PROPERTY LINES
CITY AND TOWN LIMITS
EXISTING TRAFFIC SIGNAL
PROPOSED TRAFFIC SIGNAL
TRANSMISSION TOWER

100' 50' 0' 100' 200'
GRAPHIC SCALE (ENGLISH)