

STIP Project No. R-5798: Proposed Construction of a Median along East Caswell Street (U.S. 74) from Graham Street to Allen Pond Road (S.R. 1749)



September 11, 2018

Wadesboro, Anson County

Welcome to the Public Meeting for the State Transportation Improvement Program (STIP) Project No. R-5798. Project Team Members from the N.C. Department of Transportation Division 10 and DRMP are pleased to be here to answer your questions and receive your input. Maps of the area identifying the project study area, community points of interest and traffic information are available for review. You can find information on the NCDOT Public Meeting website at: <https://www.ncdot.gov/news/public-meetings>

Purpose of this Public Meeting

Today's meeting is an important step in the NCDOT process for making you, the public, a part of the project development process. The purpose of the meeting is to:

- Present the proposed designs
- Discuss any concerns and ask questions
- Receive your comments

Project Schedule and Costs

Preliminary Designs..... Fall 2018
Final Environmental Document..... Fall 2018
Begin Right of Way Acquisition..... Spring 2019
Begin Construction Spring 2021

Right of Way & Utilities	\$	5,500,000
Construction	\$	11,300,000

**Costs as shown in the currently adopted State Transportation Improvement Program (STIP). Schedule and Costs are subject to change.*

Questions? Comments?

Chris Haire, PE

DRMP, Inc.

8000 Regency Parkway, STE 110
Cary, NC 27518

Phone: (919) 230-7857

E-mail: chaire@drmp.com

Travis Preslar, PE

NCDOT Project Manager
Division 10

12033 E. Independence Blvd. STE H
Matthews, NC 28105

Phone: (704) 845-1151

E-mail: tjpreslar@ncdot.gov

Your Input Is Important

Public involvement is an important part of the project development process. The NCDOT encourages public involvement on transportation projects.

All comments, regardless of how submitted (online, phone, email, or letter), will be taken into consideration as the project develops. The project team will explore options to incorporate comments and address concerns where and when feasible.

Comments should be submitted
by **September 26, 2018.**

STIP Project No. R-5798: Proposed Construction of a Median along East Caswell Street (U.S. 74) from Graham Street to Allen Pond Road (S.R. 1749)



September 11, 2018

Wadesboro, Anson County

Project Description

The NCDOT proposes to construct a concrete median along East Caswell Street (U.S. 74), from Graham Street to Allen Pond Road (S.R. 1749), in Wadesboro, Anson County, North Carolina.

The proposed project is included in the 2018-2027 STIP as Project No. R-5798. Right-of-Way acquisition is scheduled in fiscal year (FY) 2019 and construction in FY 2021.

Project Purpose

East Caswell Street (U.S. 74), from Graham Street to Allen Pond Road (S.R. 1749), is a five-lane, undivided arterial roadway, with a 2016 average annual daily traffic (AADT) of 24,000 to 34,000. Traffic signals within the project limits exist currently at the intersections of Green Street, North Washington Street, Family Dollar Shopping Center, Food Lion Shopping Center and U.S. 52.

Project Purpose and Need

NCDOT STIP Project No. R-5798 is proposing to construct a median along East Caswell Street (U.S. 74), from Graham Street to Allen Pond Road (S.R. 1749), in Wadesboro, Anson County, North Carolina. The proposed construction of a concrete median is needed to improve access management along the Strategic Highway Corridor of East Caswell Street (U.S. 74) and improve mobility and safety.

A five-year accident analysis report (October 1, 2013 to September 30, 2017), was completed within the project study limits. During the five-year analysis, a total of 313 crashes were recorded, with two of the crashes identified as fatalities. The three highest crash types recorded were the combination of slow or stop and turn rear-ends (80), angle (65) and the combination of same direction and opposite direction sideswipes.



Project Vicinity Map

Connecting people, products and places safely and efficiently with customer focus, accountability and environmental sensitivity to enhance the economy and vitality of North Carolina

DESIGN PUBLIC MEETING MAP
 PROJECT NO. 44998.1.1
 FROM GRAHAM STREET TO SR 1749 (ALLEN POND ROAD)
 ROLL 1 OF 2

LEGEND

- EXISTING RIGHT OF WAY
- PROPOSED EASEMENT, DRAINAGE, CONSTRUCTION, AND UTILITY
- EXISTING ROADWAY TO BE REMOVED
- EXISTING ROADWAY TO BE RESURFACED
- PROPOSED ROADWAY
- PROPOSED STRUCTURAL ISLAND, CURB AND GUTTER
- EXISTING STRUCTURAL ISLAND, CURB AND GUTTER TO BE RETAINED
- EXISTING STRUCTURAL ISLAND, CURB AND GUTTER TO BE REMOVED
- LAKE, BEER STREAMS AND PONDS
- PRESENT ADT
- FUTURE ADT
- EXISTING TRAFFIC SIGNAL
- WETLAND LIMITS BOUNDARY
- FEDERAL BUFFER ZONE
- EXISTING RIGHT OF WAY LINE AND EXISTING PROPERTY LINE
- PROPOSED RIGHT OF WAY LINE

PRELIMINARY PLANS
 INCOMPLETE PLANS
 SUBJECT TO CHANGE
 NO LINES SHOWN

(ENGLISH)

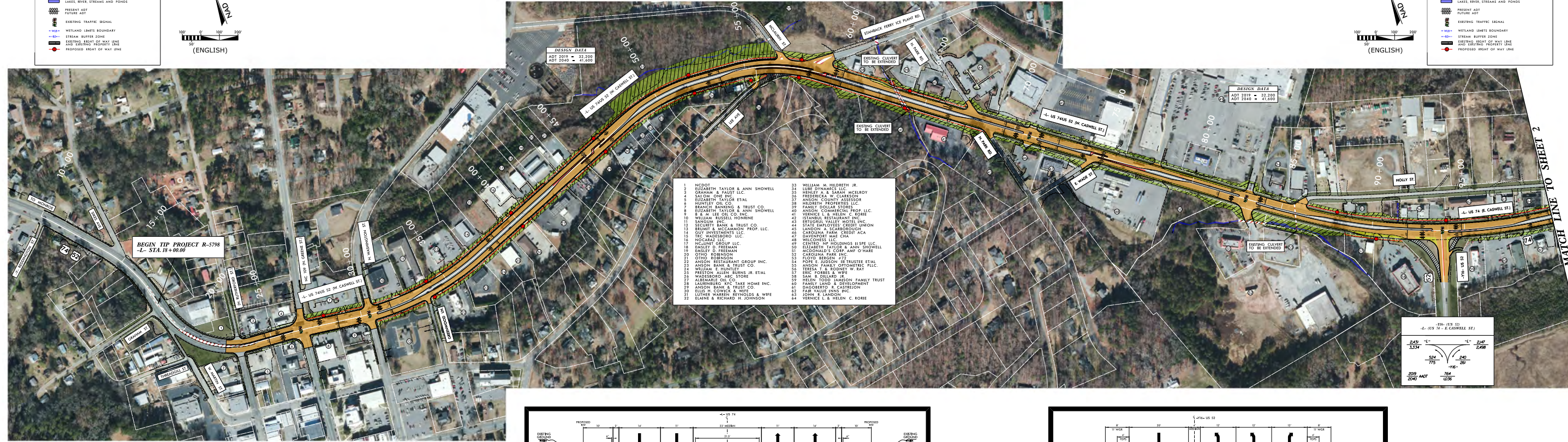
DESIGN PUBLIC MEETING MAP
 PROJECT 44998.1.1 (R-5798)
 F.A. PROJECT N/A
 ANSON COUNTY
 US 74 (CASWELL STREET) IMPROVEMENTS
 FROM GRAHAM STREET TO SR 1749 (ALLEN POND ROAD)
 AERIAL DATE: APRIL 2017
 SOURCE: NC ONE MAP
 ROLL 1 OF 2
 JULY 2018

LEGEND

- EXISTING RIGHT OF WAY
- PROPOSED EASEMENT, DRAINAGE, CONSTRUCTION, AND UTILITY
- EXISTING ROADWAY TO BE REMOVED
- EXISTING ROADWAY TO BE RESURFACED
- PROPOSED ROADWAY
- PROPOSED STRUCTURAL ISLAND, CURB AND GUTTER
- EXISTING STRUCTURAL ISLAND, CURB AND GUTTER TO BE RETAINED
- EXISTING STRUCTURAL ISLAND, CURB AND GUTTER TO BE REMOVED
- LAKE, BEER STREAMS AND PONDS
- PRESENT ADT
- FUTURE ADT
- EXISTING TRAFFIC SIGNAL
- WETLAND LIMITS BOUNDARY
- FEDERAL BUFFER ZONE
- EXISTING RIGHT OF WAY LINE AND EXISTING PROPERTY LINE
- PROPOSED RIGHT OF WAY LINE

PRELIMINARY PLANS
 INCOMPLETE PLANS
 SUBJECT TO CHANGE
 NO LINES SHOWN

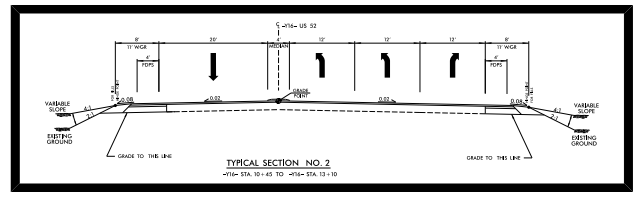
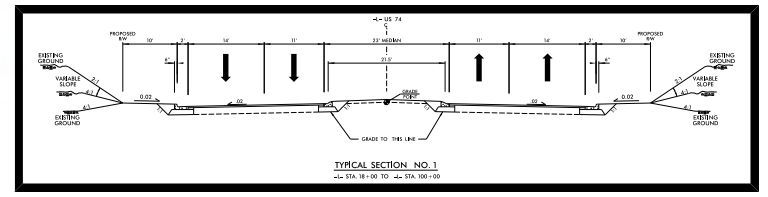
(ENGLISH)



DESIGN DATA
 Functional Class. = Arterial
 Design Speed = 40 mph
 Max. Superelev. = 0.04

IMPACTS AND DRIVEWAY TIES
 LIMITS OF CONSTRUCTION AND THEIR IMPACTS SHOWN ON THIS DRAWING HAVE BEEN BASED ON THE PRELIMINARY DESIGN AND PRELIMINARY GROUND SURVEYS DURING THE FINAL DESIGN STAGE. SUBMITTALS WILL ATTEMPT TO ADDRESS IMPACTS THROUGH FEASIBLE USING FINAL GROUND SURVEYS. DRIVEWAY LOCATIONS WILL ALSO BE DETERMINED DURING FINAL DESIGN USING FINAL SURVEYS.

UTILITY INFORMATION
 LIMITS OF CONSTRUCTION AND THEIR IMPACTS SHOWN ON THIS DRAWING HAVE BEEN BASED ON THE PRELIMINARY DESIGN AND PRELIMINARY GROUND SURVEYS DURING THE FINAL DESIGN STAGE. SUBMITTALS WILL ATTEMPT TO ADDRESS IMPACTS THROUGH FEASIBLE USING FINAL GROUND SURVEYS. DRIVEWAY LOCATIONS WILL ALSO BE DETERMINED DURING FINAL DESIGN USING FINAL SURVEYS.



DESIGN DATA
 Functional Class. = Arterial
 Design Speed = 40 mph
 Max. Superelev. = 0.04

DESIGN PUBLIC MEETING MAP
 PROJECT NO. 44998.1.1
 FROM GRAHAM STREET TO SR 1749 (ALLEN POND ROAD)
 ROLL 1 OF 2

DESIGN PUBLIC MEETING MAP
PROJECT 44998.1.1 (R-5798)
F.A. PROJECT N/A
ANSON COUNTY
US 74 (CASWELL STREET) IMPROVEMENTS
FROM GRAHAM STREET TO SR 1749 (ALLEN POND ROAD)
ROLL 2 OF 2

LEGEND

- EXISTING RIGHT OF WAY
- PROPOSED RIGHT OF WAY
- PROPOSED CONSTRUCTION CHANGES, CONSTRUCTION AND UTILITY
- EXISTING ROADWAY TO BE REMOVED
- EXISTING ROADWAY TO BE REPAVEMENT
- PROPOSED ROADWAY
- PROPOSED STRUCTURES, ISLAND, CURB AND GUTTER
- EXISTING STRUCTURES, ISLAND, CURB AND GUTTER TO BE RETAINED
- EXISTING STRUCTURES, ISLAND, CURB AND GUTTER TO BE DEMOLISHED
- ADDITIONAL STRUCTURES, ISLAND, CURB AND GUTTER TO BE ADDED
- LAKES, RIVERS, STREAMS AND PONDS
- PRESENT USE
- FUTURE ADT
- EXISTING TRAFFIC SIGNAL
- WETLAND BUFFER BOUNDARY
- STREAM BUFFER ZONE
- STATE HIGHWAY
- PROPOSED RIGHT OF WAY LINE

PRELIMINARY PLAN
 * SUBJECT TO CHANGE
 * NO UTILITY SHOWN

INCOMPLETE PLAN

NAD 83

(ENGLISH)

LEGEND

- EXISTING RIGHT OF WAY
- PROPOSED RIGHT OF WAY
- PROPOSED CONSTRUCTION CHANGES, CONSTRUCTION AND UTILITY
- EXISTING ROADWAY TO BE REMOVED
- EXISTING ROADWAY TO BE REPAVEMENT
- PROPOSED ROADWAY
- PROPOSED STRUCTURES, ISLAND, CURB AND GUTTER
- EXISTING STRUCTURES, ISLAND, CURB AND GUTTER TO BE RETAINED
- EXISTING STRUCTURES, ISLAND, CURB AND GUTTER TO BE DEMOLISHED
- ADDITIONAL STRUCTURES, ISLAND, CURB AND GUTTER TO BE ADDED
- LAKES, RIVERS, STREAMS AND PONDS
- PRESENT USE
- FUTURE ADT
- EXISTING TRAFFIC SIGNAL
- WETLAND BUFFER BOUNDARY
- STREAM BUFFER ZONE
- STATE HIGHWAY
- PROPOSED RIGHT OF WAY LINE

PRELIMINARY PLAN
 * SUBJECT TO CHANGE
 * NO UTILITY SHOWN

INCOMPLETE PLAN

NAD 83

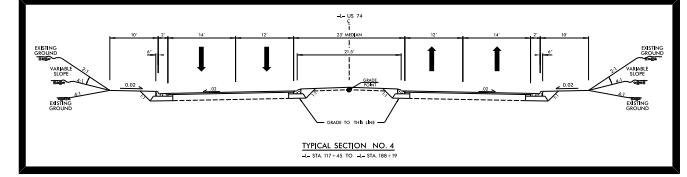
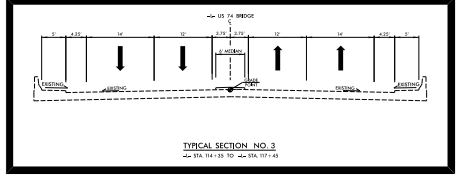
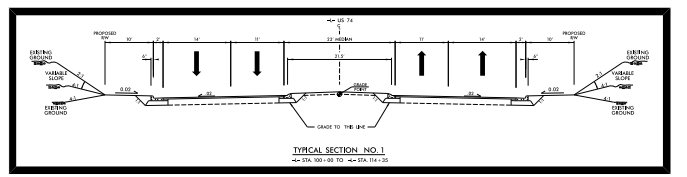
(ENGLISH)



DESIGN DATA
 Functional Class - Arterial
 Design Speed - 40 mph
 Max. Superelev. - 0.04

DESIGN DATA
 Functional Class - Arterial
 Design Speed - 50 mph
 Max. Superelev. - 0.04

DESIGN DATA
 Functional Class - Arterial
 Design Speed - 60 mph
 Max. Superelev. - 0.06



IMPACTS AND DRIVEWAY TIES

THESE IMPACTS AND DRIVEWAY TIES ARE SHOWN ON THE PRELIMINARY DESIGN MAP. THE PRELIMINARY DESIGN MAP IS A PRELIMINARY DESIGN AND SHOULD NOT BE USED FOR CONSTRUCTION. THE PRELIMINARY DESIGN MAP IS A PRELIMINARY DESIGN AND SHOULD NOT BE USED FOR CONSTRUCTION. THE PRELIMINARY DESIGN MAP IS A PRELIMINARY DESIGN AND SHOULD NOT BE USED FOR CONSTRUCTION.

UTILITY INFORMATION

THE PRELIMINARY DESIGN MAP IS A PRELIMINARY DESIGN AND SHOULD NOT BE USED FOR CONSTRUCTION. THE PRELIMINARY DESIGN MAP IS A PRELIMINARY DESIGN AND SHOULD NOT BE USED FOR CONSTRUCTION. THE PRELIMINARY DESIGN MAP IS A PRELIMINARY DESIGN AND SHOULD NOT BE USED FOR CONSTRUCTION.

TITLE VI PUBLIC INVOLVEMENT FORM

Completing this form is **completely** voluntary. You are not required to provide the information requested in order to participate in this meeting.

Meeting Type: Public Meeting	Date: September 11, 2018
Location: Anson County School District Office	
TIP No.: R-5798	
Project Description: Proposed median construction along U.S. 74 (East Caswell Street), from Graham Street to Allen Pond Road (S.R. 1749), in Wadesboro, Anson County, North Carolina.	

In accordance with Title VI of the Civil Rights Act of 1964 and related authorities, the N.C. Department of Transportation assures that no person(s) shall be excluded from participation in, denied the benefits of, or subjected to discrimination under any of the Department's programs, policies, or activities, based on their race, color, national origin, disability, age, income, or gender.

Completing this form helps meet our data collection and public involvement obligations under Title VI and NEPA, and will improve how we serve the public. Please place the completed form in the designated box on the sign-in table, hand it to an NCDOT official or mail it to the Environmental Analysis Unit, 1598 Mail Service Center, Raleigh, NC 27699-1598.

All forms will remain on file at the NCDOT as part of the public record.

Zip Code: _____	Gender: <input type="checkbox"/> Male <input type="checkbox"/> Female
Street Name: (i.e. Main Street) _____	Age: <input type="checkbox"/> Less than 18 <input type="checkbox"/> 45-64 <input type="checkbox"/> 18-29 <input type="checkbox"/> 65 and older <input type="checkbox"/> 30-44
Total Household Income: <input type="checkbox"/> Less than \$12,000 <input type="checkbox"/> \$47,000 – \$69,999 <input type="checkbox"/> \$12,000 – \$19,999 <input type="checkbox"/> \$70,000 – \$93,999 <input type="checkbox"/> \$20,000 – \$30,999 <input type="checkbox"/> \$94,000 – \$117,999 <input type="checkbox"/> \$31,000 – \$46,999 <input type="checkbox"/> \$118,000 or greater	Have a Disability: <input type="checkbox"/> Yes <input type="checkbox"/> No
Race/Ethnicity: <input type="checkbox"/> White <input type="checkbox"/> Black/African American <input type="checkbox"/> Asian <input type="checkbox"/> American Indian/Alaskan Native <input type="checkbox"/> Native Hawaiian/Pacific Islander <input type="checkbox"/> Hispanic/Latino <input type="checkbox"/> Other (please specify): _____	National Origin: (if born outside the U.S.) <input type="checkbox"/> Mexican <input type="checkbox"/> Central American: _____ <input type="checkbox"/> South American: _____ <input type="checkbox"/> European: _____ <input type="checkbox"/> Chinese <input type="checkbox"/> Vietnamese <input type="checkbox"/> Korean <input type="checkbox"/> Other (please specify): _____

How did you hear about this meeting? (newspaper advertisement, flyer, and/or mailing) _____

For more information regarding Title VI or this request, please contact the NCDOT Title VI Nondiscrimination Program at (919) 508-1808 or toll free at 1-800-522-0453, or by email at titleVI@ncdot.gov. Thank you for your participation!



**NCDOT—Environmental Analysis Unit
Attn: Caitlyn Ridge, PE
1598 Mail Service Center
Raleigh, NC 27699-1548**

Fold Here

STIP Project No. R-5798: Proposed Construction of a Median along East Caswell Street (U.S. 74) from Graham Street to Allen Pond Road (S.R. 1749)



September 11, 2018

Wadesboro, Anson County

COMMENT SHEET (please print)

NAME:

ADDRESS:

EMAIL:

COMMENTS and/or QUESTIONS:

Comments may be mailed or emailed by September 26, 2018:

Chris Haire, PE
DRMP, Inc.
8000 Regency Parkway, STE 110
Cary, NC 27518
chaire@drmp.com

Chris Haire, PE
DRMP, Inc.
8000 Regency Parkway, Suite 110
Cary, NC 27518



Fold Here