DESIGN PUBLIC MEETING MAP

PROJECT 44998.1.1 (R-5798)
F.A. PROJECT N/A

ANSON COUNTY

US 74 (CASWELL STREET) IMPROVEMENTS
FROM GRAHAM STREET TO SR 1749 (ALLEN POND ROAD)

AERIAL DATE: APRIL 2017
SOURCE: NC ONE MAP

ROLL 1 OF 2

JULY 2018

REVISED
5:56 pm, Jan 07, 2019

Travis Preslar
Digitally signed by Travis Preslar
Date: 2019.01.07 17:56:48 -05'00'

A public meeting was held on September 11, 2018. The public provided valuable input during and after this meeting that has led to this revised public meeting map.

PRELIMINARY PLANS	* SUBJECT TO CHANGE
INCOMPLETE PLANS	* NO UTILITIES SHOWN

LEGEND

- EXISTING RIGHT OF WAY
- PROPOSED RIGHT OF WAY
- PROPOSED EASEMENTS (DRAINAGE, CONSTRUCTION, AND UTILITY)
- EXISTING ROADWAY TO BE REMOVED
- EXISTING ROADWAY TO BE RESURFACED
- PROPOSED ROADWAY
- PROPOSED STRUCTURES, ISLAND, CURB AND GUTTER
- EXISTING STRUCTURES, ISLAND, CURB AND GUTTER TO BE RETAINED
- EXISTING STRUCTURES, ISLAND, CURB AND GUTTER TO BE REMOVED
- LAKES, RIVER, STREAMS AND PONDS
- PRESENT ADT / FUTURE ADT
- EXISTING TRAFFIC SIGNAL
- PROPOSED TRAFFIC SIGNAL
- WL2 WETLAND LIMITS BOUNDARY
- SB1 STREAM BUFFER ZONE
- EXISTING RIGHT OF WAY LINE AND EXISTING PROPERTY LINE
- PROPOSED RIGHT OF WAY LINE

NAD 83

100' 0' 100' 200'
50'
(ENGLISH)

UTILITY INFORMATION

LIMITS OF CONSTRUCTION AND THEIR IMPACTS SHOWN ON THIS HEARING MAP ARE BASED OFF OF PRELIMINARY DESIGN AND PRELIMINARY GROUND SURVEYS. DURING THE FINAL DESIGN STAGE, DESIGNERS WILL ATTEMPT TO MINIMIZE IMPACTS WHERE FEASIBLE USING FINAL GROUND SURVEYS. DRIVEWAY LOCATIONS WILL ALSO BE DETERMINED DURING FINAL DESIGN USING FINAL SURVEYS.

IMPACTS AND DRIVEWAY TIES

LIMITS OF CONSTRUCTION AND THEIR IMPACTS SHOWN ON THIS HEARING MAP ARE BASED OFF OF PRELIMINARY DESIGN AND PRELIMINARY GROUND SURVEYS. DURING THE FINAL DESIGN STAGE, DESIGNERS WILL ATTEMPT TO MINIMIZE IMPACTS WHERE FEASIBLE USING FINAL GROUND SURVEYS. DRIVEWAY LOCATIONS WILL ALSO BE DETERMINED DURING FINAL DESIGN USING FINAL SURVEYS.

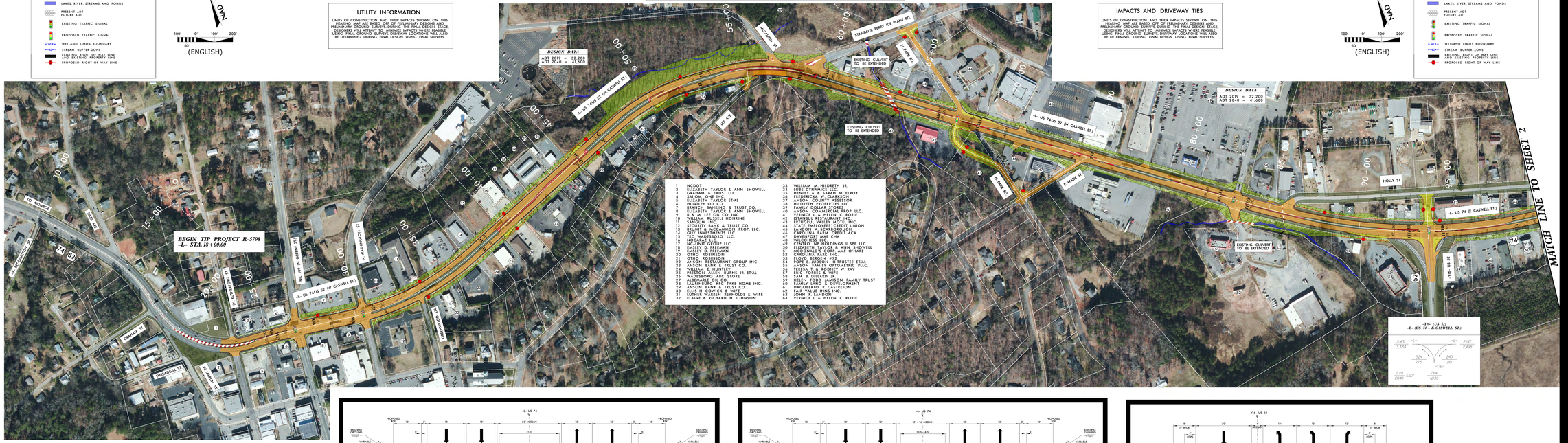

1	NCDOT	33	WILLIAM M. HILDRETH JR.
2	ELIZABETH TAYLOR & ANN SHOWELL	34	LUBE DYNAMICS LLC
3	SAI OM ONE HUST LLC.	35	JOHN & MARGARET MCELROY
4	SAI OM ONE HUST	36	FREDERICA W. CLARKSON
5	ELIZABETH TAYLOR ET/AL	37	ANSON COUNTY ASSESSOR
6	HUNTLEY OIL CO.	38	HILDRETH PROPERTIES LLC.
7	BRANCH BANKING & TRUST CO.	39	FAMILY DOLLAR STORES
8	ELIZABETH TAYLOR & ANN SHOWELL	40	WALLACE & WALLACE PROP. LLC.
9	B & M 188 OIL CO. INC.	41	VERNICE L. & HELEN C. RORIE
10	WILLIAM RUSSELL HONRINE	42	ISTANBUL RESTAURANT INC.
11	WILLIAM HOLT	43	ANSON RESTAURANT GROUP LLC.
12	SECURITY BANK & TRUST CO.	44	STATE EMPLOYEES' CREDIT UNION
13	BRUMIT & MCCAMMON PROP. LLC.	45	LANDON A. SCARBOROUGH
14	GUY INVESTMENTS LLC.	46	CAROLINA FARM CREDIT ACA
15	TRC WADESBORO LLC.	47	DAVENPORT MAE CHA
16	NC-UNIT GROUP LLC.	48	CENTRO NP HOLDINGS
17	NC-UNIT GROUP LLC.	49	CENTRO NP HOLDINGS II SPE LLC.
18	EMSLEY D. FREEMAN	50	ELIZABETH TAYLOR & ANN SHOWELL
19	EMSLEY D. FREEMAN	51	MCDONALD'S USA, LLC/ AMF O'HARE
20	DAVID ROBINSON	52	ROBERT L. & W. M. HILL
21	OTHO ROBINSON	53	FLOYD BERGEN, ET/2
22	ANSON RESTAURANT GROUP INC.	54	POPE E. EUDSON III TRUSTEE ET/AL
23	ANSON BANK & TRUST CO.	55	ANSON FAMILY OPTOMETRIC PLLC.
24	ANSON BANK & TRUST	56	ERIC & ANGELA DEWAY BAY
25	PRESTON ALLEN BURNS JR. ET/AL	57	ERIC FORBES & WIFE
26	WADESBORO ABC STORE	58	SAM B. DILLARD JR.
27	HUNTABLE OIL CO.	59	FRANK TODD JAMESON FAMILY TRUST
28	AMERICAN FIRST TAKE HOME INC.	60	PALMER DEVELOPMENT
29	ANSON BANK & TRUST CO.	61	DAGOBERTO R. CASTREJON
30	ELLIS H. COWICK & WIFE	62	FAIR VALLIE INNS INC.
31	LUTHER WARREN REYNOLDS & WIFE	63	JOHN R LANDON
32	ELAINE & RICHARD H. JOHNSON	64	VERNICE L. & HELEN C. RORIE

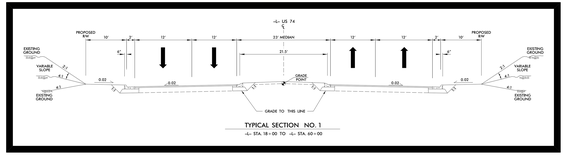

TYPICAL SECTION NO. 1
-L- STA. 18+00 TO -L- STA. 60+00

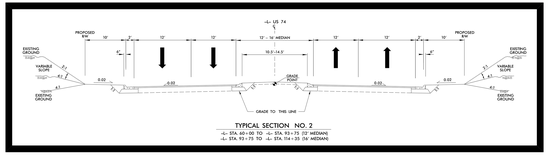

TYPICAL SECTION NO. 2
-L- STA. 60+00 TO -L- STA. 93+75 (17' MEDIAN)
-L- STA. 93+75 TO -L- STA. 114+25 (16' MEDIAN)

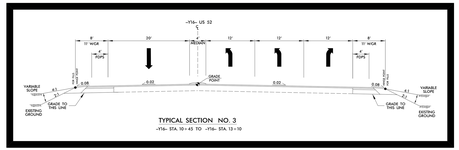

TYPICAL SECTION NO. 3
-Y9- STA. 10+45 TO -Y9- STA. 13+10

DESIGN DATA		
Functional Class.	=	Arterial
Design Speed	=	40 mph
Max. Superelev.	=	0.04

DESIGN DATA
Functional Class. = Arterial
Design Speed = 40 mph
Max. Superelev. = 0.04

DESIGN PUBLIC MEETING MAP
PROJECT 44998.1.1 (R-5798)
F.A. PROJECT N/A
ANSON COUNTY
US 74 (CASWELL STREET) IMPROVEMENTS
FROM GRAHAM STREET TO SR 1749 (ALLEN POND ROAD)
ROLL 1 OF 2
JULY 2018