DESIGN PUBLIC MEETING MAP

PROJECT 44998.1.1 (R-5798)
F.A. PROJECT N/A

ANSON COUNTY

US 74 (CASWELL STREET) IMPROVEMENTS
FROM GRAHAM STREET TO SR 1749 (ALLEN POND ROAD)

AERIAL DATE: APRIL 2017
SOURCE: NC ONE MAP

ROLL 2 OF 2

JULY 2018

REVISED
5:54 pm, Jan 07, 2019

Travis Preslar
Digitally signed by Travis Preslar
2019.01.07 17:55:00 -05'00'

A public meeting was held on September 11, 2018. The public provided valuable input during and after this meeting that has led to this revised public meeting map.

PRELIMINARY PLANS
DO NOT USE FOR CONSTRUCTION

INCOMPLETE PLANS
DO NOT USE FOR R/W ACQUISITION

* SUBECT TO CHANGE
* NO UTILITIES SHOWN

NAD 83
50' 100' 200'
(ENGLISH)

LEGEND

- EXISTING RIGHT OF WAY
- PROPOSED RIGHT OF WAY
- PROPOSED EASEMENTS (DRAINAGE, CONSTRUCTION, TEMPORARY)
- EXISTING ROADWAY TO BE REMOVED
- EXISTING ROADWAY TO BE RESURFACED
- PROPOSED ROADWAY
- PROPOSED STRUCTURES, ISLAND, CURB AND GUTTER
- EXISTING STRUCTURES, ISLAND, CURB AND GUTTER TO BE RETAINED
- EXISTING STRUCTURES, ISLAND, CURB AND GUTTER TO BE REMOVED
- LAKES, RIVER, STREAMS AND PONDS
- PRESENT ADT / FUTURE ADT
- EXISTING TRAFFIC SIGNAL
- PROPOSED TRAFFIC SIGNAL
- WETLAND LIMITS BOUNDARY
- STREAM BUFFER ZONE
- EXISTING RIGHT OF WAY LINE AND EXISTING PROPERTY LINE
- PROPOSED RIGHT OF WAY LINE

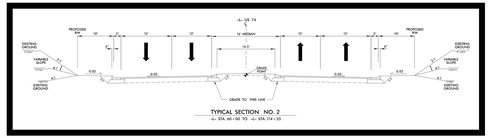

TYPICAL SECTION NO. 2
-L- STA. 101+00 TO -L- STA. 114+25

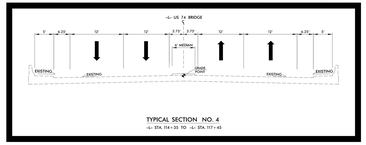

TYPICAL SECTION NO. 4
-L- STA. 114+25 TO -L- STA. 117+45

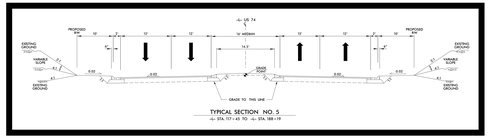

TYPICAL SECTION NO. 5
-L- STA. 117+45 TO -L- STA. 188+19

IMPACTS AND DRIVEWAY TIES

LIMITS OF CONSTRUCTION AND THEIR IMPACTS SHOWN ON THIS HEARING MAP ARE BASED OFF OF PRELIMINARY DESIGNS AND PRELIMINARY GROUND SURVEYS DURING THE FINAL DESIGN STAGE, LIMITS OF CONSTRUCTION AND THEIR IMPACTS WILL BE REFINED USING FINAL GROUND SURVEYS. DRIVEWAY LOCATIONS WILL ALSO BE DETERMINED DURING FINAL DESIGN USING FINAL SURVEYS.

UTILITY INFORMATION

LIMITS OF CONSTRUCTION AND THEIR IMPACTS SHOWN ON THIS HEARING MAP ARE BASED OFF OF PRELIMINARY DESIGNS AND PRELIMINARY GROUND SURVEYS DURING THE FINAL DESIGN STAGE, LIMITS OF CONSTRUCTION AND THEIR IMPACTS WILL BE REFINED USING FINAL GROUND SURVEYS. DRIVEWAY LOCATIONS WILL ALSO BE DETERMINED DURING FINAL DESIGN USING FINAL SURVEYS.

DESIGN PUBLIC MEETING MAP
PROJECT 44998.1.1 (R-5798)
F.A. PROJECT N/A
ANSON COUNTY
US 74 (CASWELL STREET) IMPROVEMENTS
FROM GRAHAM STREET TO SR 1749 (ALLEN POND ROAD)
ROLL 2 OF 2