WEST PRINCETON AREA ALTERNATIVE 2 WITH OPTION A MAP

LEGEND

- EXISTING ROADWAY TO BE REMOVED
- EXISTING ROADWAY TO BE RESURFACED
- PROPOSED ROADWAY
- PROPOSED CURB AND GUTTER, MONOLITHIC ISLAND
- PROPOSED STRUCTURE
- EXISTING STRUCTURE TO REMAIN
- HISTORIC PROPERTY (MERIT PENDING)
- CEMETERIES
- PROPOSED TRAFFIC SIGNAL
- PROPOSED RIGHT OF WAY
- PROPOSED CONTROL OF ACCESS
- PROPOSED CONST. EASEMENT
- EXISTING RIGHT OF WAY
- PROPERTY LINES
- SLOPE STAKES FILL LINE
- SLOPE STAKES CUT LINE
- SLOPE STAKES TRANSITION LINE
- JURISDICTIONAL STREAM LINES
- WETLAND LIMITS BOUNDARY
- DELINEATED POND BOUNDARY

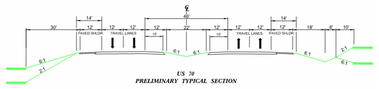

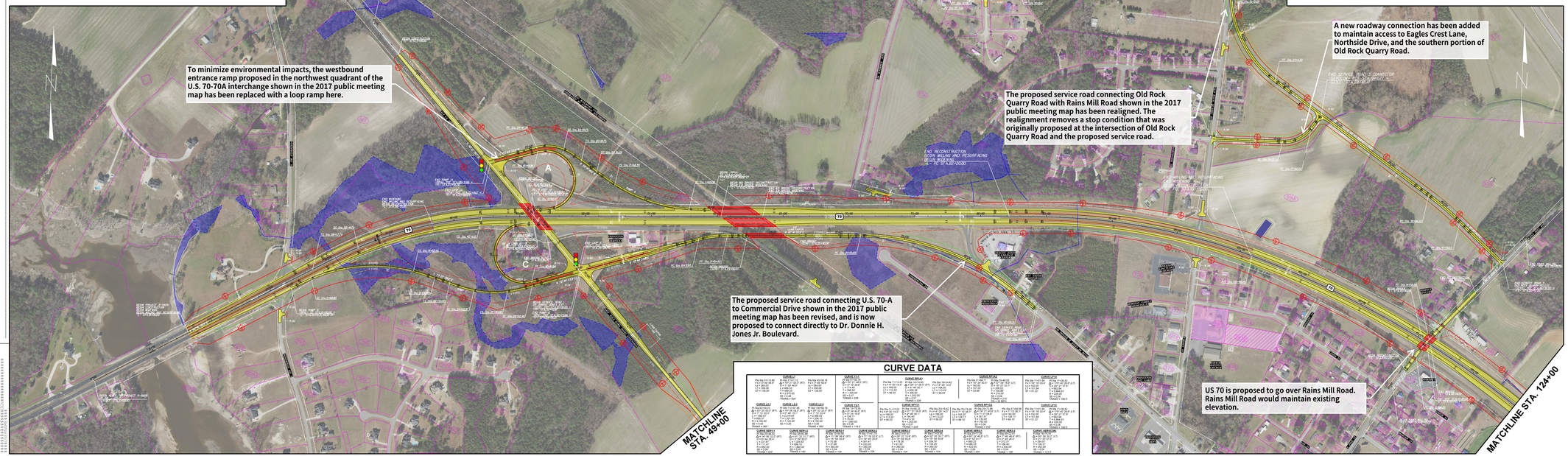

CURVE DATA

CURVE L1-1 PI= N= 11+13.00 D= 0°-00'-00.0" Lc= 100.00 T= 50.00 L= 100.00 R= 0.00 (N) Ds= 0.00 TRANS= 0.00	CURVE L1-2 PI= N= 11+13.00 D= 0°-00'-00.0" Lc= 100.00 T= 50.00 L= 100.00 R= 0.00 (N) Ds= 0.00 TRANS= 0.00	CURVE L1-3 PI= N= 11+13.00 D= 0°-00'-00.0" Lc= 100.00 T= 50.00 L= 100.00 R= 0.00 (N) Ds= 0.00 TRANS= 0.00	CURVE L1-4 PI= N= 11+13.00 D= 0°-00'-00.0" Lc= 100.00 T= 50.00 L= 100.00 R= 0.00 (N) Ds= 0.00 TRANS= 0.00
CURVE L2-1 PI= N= 11+13.00 D= 0°-00'-00.0" (RT) Lc= 100.00 T= 50.00 L= 100.00 R= 0.00 (N) Ds= 0.00 TRANS= 0.00	CURVE L2-2 PI= N= 11+13.00 D= 0°-00'-00.0" (RT) Lc= 100.00 T= 50.00 L= 100.00 R= 0.00 (N) Ds= 0.00 TRANS= 0.00	CURVE L2-3 PI= N= 11+13.00 D= 0°-00'-00.0" (RT) Lc= 100.00 T= 50.00 L= 100.00 R= 0.00 (N) Ds= 0.00 TRANS= 0.00	CURVE L2-4 PI= N= 11+13.00 D= 0°-00'-00.0" (RT) Lc= 100.00 T= 50.00 L= 100.00 R= 0.00 (N) Ds= 0.00 TRANS= 0.00
CURVE RP1-1 PI= N= 11+13.00 D= 0°-00'-00.0" (RT) Lc= 100.00 T= 50.00 L= 100.00 R= 0.00 (N) Ds= 0.00 TRANS= 0.00	CURVE RP1-2 PI= N= 11+13.00 D= 0°-00'-00.0" (RT) Lc= 100.00 T= 50.00 L= 100.00 R= 0.00 (N) Ds= 0.00 TRANS= 0.00	CURVE RP1-3 PI= N= 11+13.00 D= 0°-00'-00.0" (LT) Lc= 100.00 T= 50.00 L= 100.00 R= 0.00 (N) Ds= 0.00 TRANS= 0.00	CURVE RP1-4 PI= N= 11+13.00 D= 0°-00'-00.0" (LT) Lc= 100.00 T= 50.00 L= 100.00 R= 0.00 (N) Ds= 0.00 TRANS= 0.00
CURVE RP2-1 PI= N= 11+13.00 D= 0°-00'-00.0" (RT) Lc= 100.00 T= 50.00 L= 100.00 R= 0.00 (N) Ds= 0.00 TRANS= 0.00	CURVE RP2-2 PI= N= 11+13.00 D= 0°-00'-00.0" (RT) Lc= 100.00 T= 50.00 L= 100.00 R= 0.00 (N) Ds= 0.00 TRANS= 0.00	CURVE RP2-3 PI= N= 11+13.00 D= 0°-00'-00.0" (LT) Lc= 100.00 T= 50.00 L= 100.00 R= 0.00 (N) Ds= 0.00 TRANS= 0.00	CURVE RP2-4 PI= N= 11+13.00 D= 0°-00'-00.0" (LT) Lc= 100.00 T= 50.00 L= 100.00 R= 0.00 (N) Ds= 0.00 TRANS= 0.00
CURVE RP3-1 PI= N= 11+13.00 D= 0°-00'-00.0" (RT) Lc= 100.00 T= 50.00 L= 100.00 R= 0.00 (N) Ds= 0.00 TRANS= 0.00	CURVE RP3-2 PI= N= 11+13.00 D= 0°-00'-00.0" (RT) Lc= 100.00 T= 50.00 L= 100.00 R= 0.00 (N) Ds= 0.00 TRANS= 0.00	CURVE RP3-3 PI= N= 11+13.00 D= 0°-00'-00.0" (LT) Lc= 100.00 T= 50.00 L= 100.00 R= 0.00 (N) Ds= 0.00 TRANS= 0.00	CURVE RP3-4 PI= N= 11+13.00 D= 0°-00'-00.0" (LT) Lc= 100.00 T= 50.00 L= 100.00 R= 0.00 (N) Ds= 0.00 TRANS= 0.00

LEGEND

- EXISTING ROADWAY TO BE REMOVED
- EXISTING ROADWAY TO BE RESURFACED
- PROPOSED ROADWAY
- PROPOSED CURB AND GUTTER, MONOLITHIC ISLAND
- PROPOSED STRUCTURE
- EXISTING STRUCTURE TO REMAIN
- HISTORIC PROPERTY (MERIT PENDING)
- CEMETERIES
- PROPOSED TRAFFIC SIGNAL
- PROPOSED RIGHT OF WAY
- PROPOSED CONTROL OF ACCESS
- PROPOSED CONST. EASEMENT
- EXISTING RIGHT OF WAY
- PROPERTY LINES
- SLOPE STAKES FILL LINE
- SLOPE STAKES CUT LINE
- SLOPE STAKES TRANSITION LINE
- JURISDICTIONAL STREAM LINES
- WETLAND LIMITS BOUNDARY
- DELINEATED POND BOUNDARY

N

100 50 0 100 200
FEET

PROJECT REFERENCE NO.	SHEET NO.
R-5825	

INCOMPLETE PLANS
NOT FOR R/W ACQUISITION OR CONSTRUCTION

CONCEPT ALTERNATIVE ONLY
NOT FOR CONSTRUCTION
SUBJECT TO CHANGE WITHOUT NOTICE

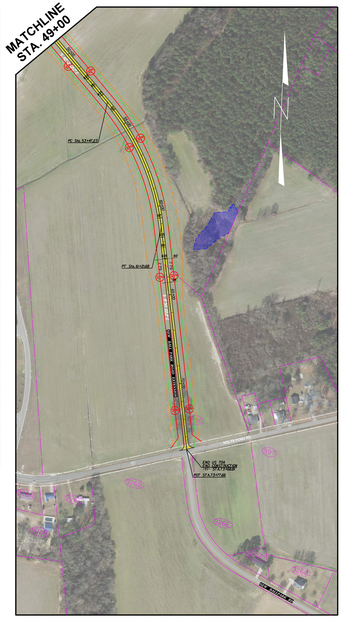

REVISIONS