100' 50' 0' 100' 200'
GRAPHIC SCALE
ENGLISH

PRELIMINARY PLANS
DO NOT USE FOR CONSTRUCTION

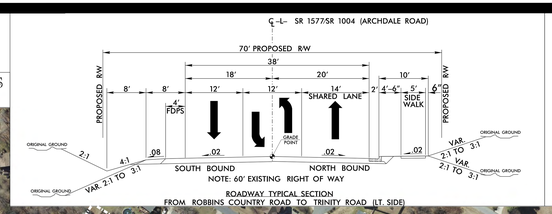

ROADWAY TYPICAL SECTION
FROM ROBBINS COUNTRY ROAD TO TRINITY ROAD (LT SIDE)

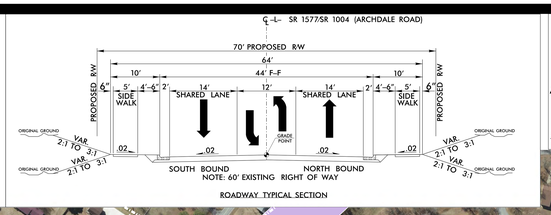

ROADWAY TYPICAL SECTION

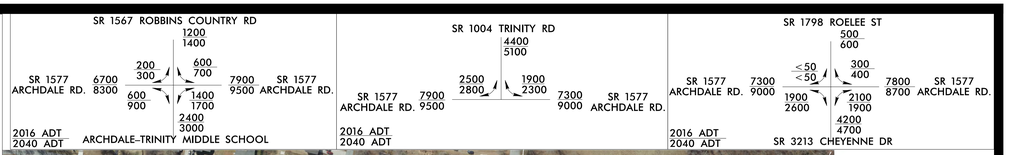

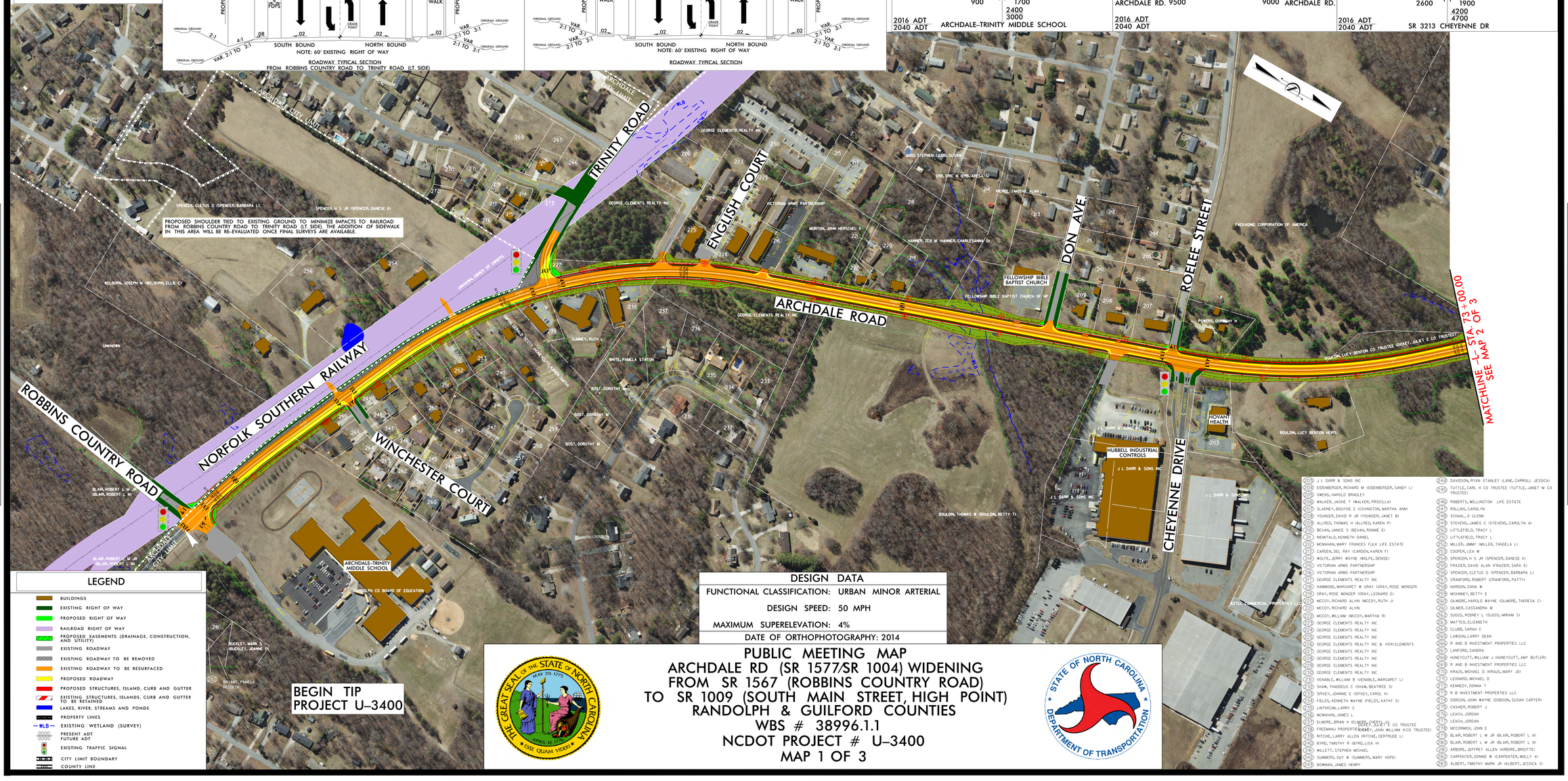

LEGEND

- BUILDINGS
- EXISTING RIGHT OF WAY
- PROPOSED RIGHT OF WAY
- RAILROAD RIGHT OF WAY
- PROPOSED EASEMENTS (DRAINAGE, CONSTRUCTION, AND UTILITY)
- EXISTING ROADWAY
- EXISTING ROADWAY TO BE REMOVED
- EXISTING ROADWAY TO BE RESURFACED
- PROPOSED ROADWAY
- PROPOSED STRUCTURES, ISLAND, CURB AND GUTTER
- EXISTING STRUCTURES, ISLANDS, CURB AND GUTTER TO BE RETAINED
- LAKES, RIVER, STREAMS AND PONDS
- PROPERTY LINES
- WLB — EXISTING WETLAND (SURVEY)
- 0000 / 0000 PRESENT ADT / FUTURE ADT
- EXISTING TRAFFIC SIGNAL
- CITY LIMIT BOUNDARY
- COUNTY LINE

DESIGN DATA

FUNCTIONAL CLASSIFICATION: URBAN MINOR ARTERIAL

DESIGN SPEED: 50 MPH

MAXIMUM SUPERELEVATION: 4%

DATE OF ORTHOPHOTOGRAPHY: 2014

PUBLIC MEETING MAP
ARCHDALE RD (SR 1577/SR 1004) WIDENING
FROM SR 1567 (ROBBINS COUNTRY ROAD)
TO SR 1009 (SOUTH MAIN STREET, HIGH POINT)
RANDOLPH & GUILFORD COUNTIES
WBS # 38996.1.1
NCDOT PROJECT # U-3400
MAP 1 OF 3

THE GREAT SEAL OF THE STATE OF NORTH CAROLINA · MAY 20, 1775 · APRIL 12, 1776 · ESSE QUAM VIDERI

STATE OF NORTH CAROLINA · DEPARTMENT OF TRANSPORTATION

(203) J L DARR & SONS INC	(244) DAVIDSON, RYAN STANLEY (LANE, CARROLL JESSICA)
(204) EIDENBERGER, RICHARD M (EIDENBERGER, SANDY L)	(245) TUTTLE, CARL H CO TRUSTEE (TUTTLE, JANET M CO TRUSTEE)
(205) OWENS, HAROLD BRADLEY	(246) ROBERTS, WELLINGTON LIFE ESTATE
(206) WALKER, JACKIE T (WALKER, PRISCILLA)	(247) ROLLINS, CAROLYN
(207) GLADNEY, BOUYSE E (COVINGTON, MARTHA ANN)	(248) SCHAAL, O GLENN
(208) YOUNGER, DAVID R JR (YOUNGER, JANET B)	(249) STEVENS, JAMES C (STEVENS, CAROLYN A)
(209) ALLRED, THOMAS H (ALLRED, KAREN P)	(250) LITTLEFIELD, TRACY L
(210) BEVAN, JANICE S (BEVAN, RONNIE E)	(251) LITTLEFIELD, TRACY L
(211) NEMITALO, KENNETH DANIEL	(252) MILLER, JIMMY (MILLER, TANGELA L)
(212) MCMAHAN, MARY FRANCES FULK LIFE ESTATE	(253) COOPER, LEA W
(213) CARDEN, DEL RAY (CARDEN, KAREN F)	(254) SPENCER, H S JR (SPENCER, DANESE K)
(214) WOLFE, JERRY WAYNE (WOLFE, DENISE)	(255) FRAZIER, DAVID ALAN (FRAZER, SARA E)
(215) VICTORIAN ARMS PARTNERSHIP	(256) SPENCER, CLETUS D (SPENCER, BARBARA L)
(216) VICTORIAN ARMS PARTNERSHIP	(257) CRANFORD, ROBERT (CRANFORD, PATTY)
(217) GEORGE CLEMENTS REALTY INC	(258) NORDON, DANA W
(218) HAMMOND, MARGARET W (GRAY (GRAY, ROSE MONGER)	(259) MCKINNEY, BETTY E
(219) GRAY, ROSE MONGER (GRAY, LEONARD E)	(260) GILMORE, HAROLD WAYNE (GILMORE, THERESA C)
(220) MCCOY, RICHARD ALVIN (MCCOY, RUTH J)	(261) GILMER, CASSANDRA M
(221) MCCOY, RICHARD ALVIN	(262) SUGGS, RODNEY L (SUGGS, MIRIAM S)
(222) MCCOY, WILLIAM (MCCOY, MARTHA R)	(263) MATTEO, ELIZABETH
(223) GEORGE CLEMENTS REALTY INC	(264) CLUBB, SARAH C
(224) GEORGE CLEMENTS REALTY INC	(265) LARSON, LARRY DEAN
(225) GEORGE CLEMENTS REALTY INC	(266) R AND B INVESTMENT PROPERTIES LLC
(226) GEORGE CLEMENTS REALTY INC & VICKI CLEMENTS	(267) LANFORD, SANDRA
(227) GEORGE CLEMENTS REALTY INC	(268) HUNEYCUTT, WILLIAM J (HUNEYCUTT, AMY BUTLER)
(228) GEORGE CLEMENTS REALTY INC	(269) R AND B INVESTMENT PROPERTIES LLC
(229) GEORGE CLEMENTS REALTY INC	(270) KRAUS, MICHAEL D (KRAUS, MARY JO)
(230) GEORGE CLEMENTS REALTY INC	(271) LEONARD, MICHAEL D
(231) VENABLE, WILLIAM B (VENABLE, MARGARET L)	(272) KENNEDY, DONNA T
(232) SHAW, THADDEUS C (SHAW, BEATRICE S)	(273) R B INVESTMENT PROPERTIES LLC
(233) SPIVEY, JOHNNIE E (SPIVEY, CAROL K)	(274) DOBSON, JOHN WAYNE (DOBSON, SUSAN CARTER)
(234) FIELDS, KENNETH WAYNE (FIELDS, KATHY S)	(275) CASHER, ROBERT J
(235) LINTHICUM, LARRY C	(276) LEACH, JORDAN
(236) MCMAHAN, JAMES L	(277) LEACH, JORDAN
(237) ELMORE, BRIAN H (ELMORE, DONNA L)	(278) MCCORMICK, JOHN E
(238) FREEMAN PROPERTIES LLC	(279) BLAIR, ROBERT L M JR (BLAIR, ROBERT L III)
(239) RITCHIE, LARRY ALLEN (RITCHIE, GERTRUDE L)	(280) BLAIR, ROBERT L M JR (BLAIR, ROBERT L III)
(240) BYRD, TIMOTHY R (BYRD, LISA H)	(281) ARBORE, JEFFREY ALLEN (ARBORE, BRIGITTE)
(241) WILLETT, STEPHEN MICHAEL	(282) CARPENTER, CONNIE W (CARPENTER, MOLLY V)
(242) SUMMERS, GUY W (SUMMERS, MARY HOPE)	(283) ALBERT, TIMOTHY MARK JR (ALBERT, JESSICA S)
(243) BOWMAN, JAMES HENRY	

ARCHDALE RD. (SR 1577/SR 1004) WIDENING
FROM SR 1567 (ROBBINS COUNTRY ROAD)
TO SR 1009 (SOUTH MAIN STREET, HIGH POINT)
RANDOLPH & GUILFORD COUNTIES
WBS # 38996.1.1
NCDOT PROJECT # U-3400
MAP 1 OF 3

PUBLIC MEETING MAP
ARCHDALE RD. (SR 1577/SR 1004) WIDENING
FROM SR 1567 (ROBBINS COUNTRY ROAD)
TO SR 1009 (SOUTH MAIN STREET, HIGH POINT)
RANDOLPH & GUILFORD COUNTIES
WBS # 38996.1.1
NCDOT PROJECT # U-3400
MAP 1 OF 3