100' 50' 0' 100' 200'
GRAPHIC SCALE
ENGLISH

PRELIMINARY PLANS
DO NOT USE FOR CONSTRUCTION

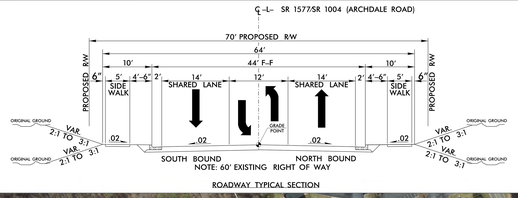

ROADWAY TYPICAL SECTION

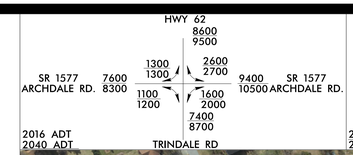

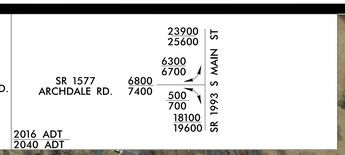

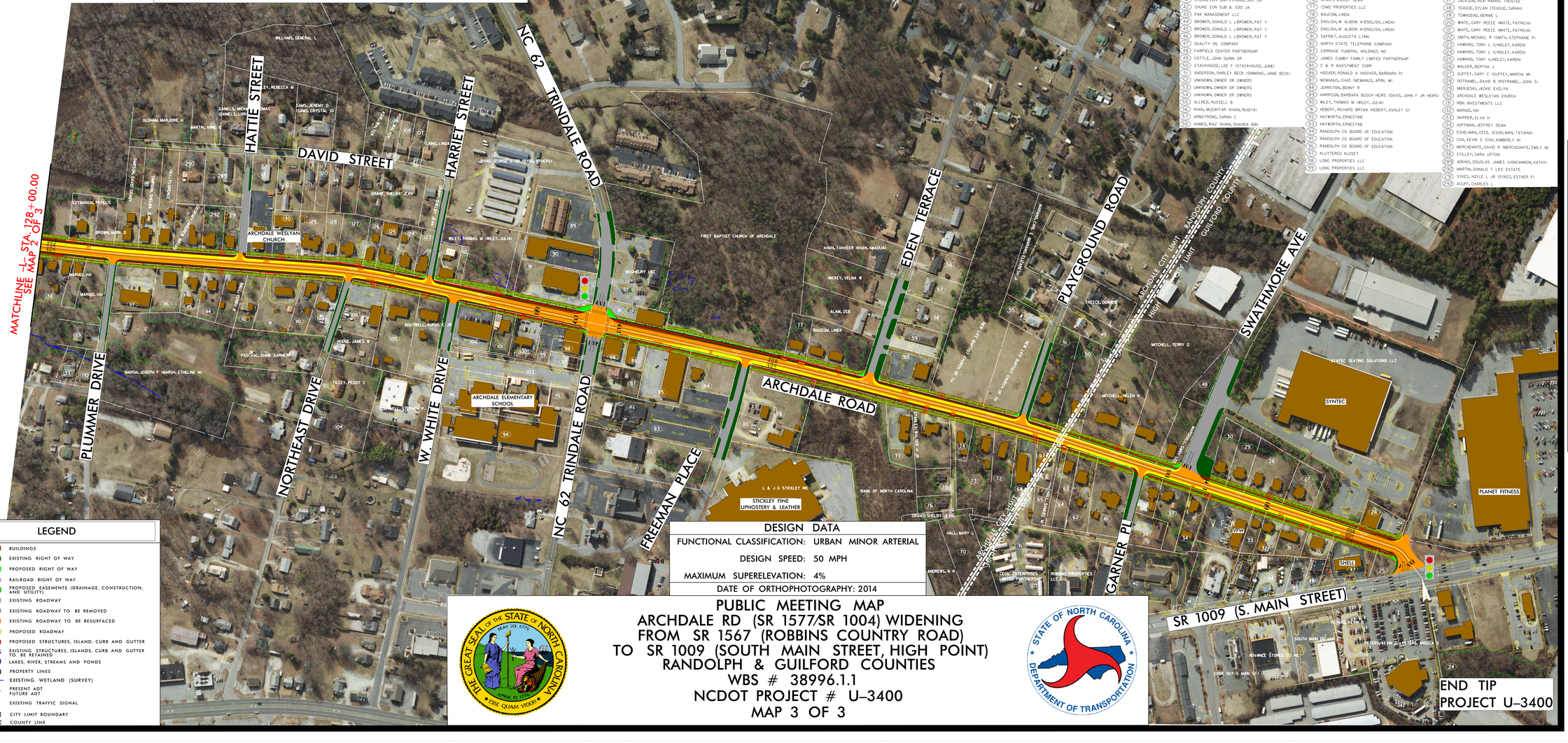

24	CLEMENTS FAMILY - COMMERCIAL
25	NC DEPT OF TRANSPORTATION
26	ELKES,ROBERT LEE SR ;ELKES,MARGARET C
27	RAJA,AAMER RASHEED ;RAJA,SHAISTA AAMER
28	ASBILL,LARRY F ;ASBILL,JANE
29	ASBILL,LARRY F ;ASBILL,JANE
30	ASBILL,LARRY F ;ASBILL,JANE
31	WILEY,THOMAS M ;WILEY,JULIA S
32	EARNHARDT,HAROLD S JR
33	ILAHI,MOHAMMED S
34	SMITH,CLAYTON
35	WILLIS,HUBERT EDWARD JR ;WILLIS,SYLVIA N
36	LINCOLN HGH POINT LLC
37	GALLMORE,VICKIE
38	ABC LOGISTICS INC
39	DOBY,KEVIN DEAN ;DOBY,TANYA H
40	BRANCH BANKING & CO PROPERTY TAX DEPARTMENT
41	CHUNG,ZUN SUB ;CHUNG,SOO JA
42	CHUNG ZUN SUB & SOO JA
43	PAK MANAGEMENT LLC
44	BROWER,DONALD L ;BROWER,PAT Y
45	BROWER,DONALD L ;BROWER,PAT Y
46	BROWER,DONALD L ;BROWER,PAT Y
47	QUALITY OIL COMPANY
48	FAIRFIELD CENTER PARTNERSHIP
49	COTTLE,JOHN QUINN SR
50	STACKHOUSE,LEE F (STACKHOUSE,JANE)
51	ANDERSON,SHIRLEY BECK (SIMMONS,JANE BECK)
52	UNKNOWN,OWNER OR OWNERS
53	UNKNOWN,OWNER OR OWNERS
54	UNKNOWN,OWNER OR OWNERS
55	ALLRED,RUSSELL B
56	KHAN,MUZAFFAR (KHAN,RUQYA)
57	ARMSTRONG,SARAH C
58	AHMED,RIAZ (KHAN,SHAHDA BIBI)
59	LIG INVESTMENTS LLC
60	BIG SKY REALTY HOLDINGS LLC
61	AHMED,WASEEM ;SULTAN,ZUBAIR
62	WEAVER,SHERRY LYNN
63	SPENCER,WILLIAM R ;SPENCER,BONNIE M
64	SPENCER,WILLIAM R ;SPENCER,BONNIE M
65	MARGARET G.HALL ESTATE
66	HALL,SAMUEL M
67	HALL,SAMUEL M
68	SEGERS,ROBERT L SR (TRUSTEES,NORMA K)
69	CHUNG,ZUN SUB ;CHUNG,SOO JA
70	UNKNOWN,OWNER OR OWNERS
71	UNKNOWN,OWNER OR OWNERS
72	FENNARIO PROPERTIES LLC
73	CLIETT,JACOB (CLIETT,SANDRA)
74	SPANHOUR,ALAN (SPANHOUR,RACHEL M)
75	SPANHOUR,ALAN (SPANHOUR,RACHEL M)
76	GRANT,SHELBY JEAN
77	CONZ PROPERTIES LLC
78	BAUCOM,LINDA
79	ENGLISH,M ALBION III(ENGLISH,LINDA)
80	ENGLISH,M ALBION III(ENGLISH,LINDA)
81	SAFRET,AUGUSTA LYNN
82	NORTH STATE TELEPHONE COMPANY
83	CARRIAGE FUNERAL HOLDINGS INC
84	JAMES CUMBY FAMILY LIMITED PARTNERSHIP
85	C & R INVESTMENT CORP
86	HOOVER,RONALD A (HOOVER,BARBARA P)
87	MCMANUS,CHAD (MCMANUS,APRIL W)
88	JOHNSTON,BENNY R
89	HARRISON,BARBARA BUSCH HEIRS (DAVIS,JOHN F JR HEIRS)
90	WILEY,THOMAS M (WILEY,JULIA)
91	HEBERT,RICHARD BRYAN (HEBERT,ASHLEY G)
92	HAYWORTH,ERNESTINE
93	HAYWORTH,ERNESTINE
94	RANDOLPH CO BOARD OF EDUCATION
95	RANDOLPH CO BOARD OF EDUCATION
96	RANDOLPH CO BOARD OF EDUCATION
97	KLUTTERED KLOSET
98	LONG PROPERTIES LLC
99	LONG PROPERTIES LLC
100	TUGGLE,JOEL C (TUGGLE,TAMMIE G)
101	CLODFELTER,CLETUS LEO
102	C C INVESTMENT PROPERTIES INC
103	RANDOLPH CO BOARD OF EDUCATION
104	HALE,JONATHAN K (DABBS,KELLY ANN)
105	LOFLIN,JAMES DARRIN (ROTEN,CONNIE DEAN H)
106	OSBORNE,KEITH BYRON (OSBORNE,ALEXANDRIA A)
107	LEWIS,LOWRY DURANT (LEWIS,JACK FLEET JR)
108	FEDERAL NATIONAL MORTGAGE ASSOCIATION
109	HAMBY,JOHNNY C JR (HAMBY,CATHY L)
110	CECIL,R L (CECIL,EFFIE)
111	HEDRICK,SYLVIA DANE
112	GILMORE,DONALD RAY
113	ARCHDALE WESLEYAN CHURCH
114	HAZEL,CRYSTAL FOWLER
115	PHILLIPS,MICHAEL (PHILLIPS,DEBORAH)
116	PARRIS,ROBERT WAYNE (PARRIS,KEMPER W)
117	JACKSON,RICK HARRIS TRUSTEE
118	TEAGUE,DYLAN (TEAGUE,SARAH)
119	TOWNSEND,BERNIE L
120	WHITE,GARY REECE (WHITE,PATRICIA)
121	WHITE,GARY REECE (WHITE,PATRICIA)
122	SMITH,MICHAEL R (SMITH,STEPHANE P)
123	HAWKINS,TONY L (LINDLEY,KAREN)
124	HAWKINS,TONY L (LINDLEY,KAREN)
125	HAWKINS,TONY (LINDLEY,KAREN)
126	WALKER,BERTHA J
127	GUFFEY,GARY C (GUFFEY,MARCIA M)
128	ROTRAMEL,DAVID B (ROTRAMEL,JOAN S)
129	MERJESKI,JACKIE EVELYN
130	ARCHDALE WESLEYAN CHURCH
131	RBN INVESTMENTS LLC
132	MARIAD,HAI
133	SKIPPER,ELVA H
134	HOFFMAN,JEFFREY DEAN
135	ESHELMAN,CECIL (ESHELMAN,TATIANA)
136	COX,KEVIN S (COX,KIMBERLY N)
137	MERCADANTE,DAVID R (MERCADANTE,EMILY M)
138	STILLEY,SARA UPTON
139	ADKINS,DOUGLAS JAMES (VONCANNON,KATHY)
140	MARTIN,DONALD T LIFE ESTATE
141	SYKES,HOYLE L JR (SYKES,ESTHER F)
142	ACUFF,CHARLES L

LEGEND

- BUILDINGS
- EXISTING RIGHT OF WAY
- PROPOSED RIGHT OF WAY
- RAILROAD RIGHT OF WAY
- PROPOSED EASEMENTS (DRAINAGE, CONSTRUCTION, AND UTILITY)
- EXISTING ROADWAY
- EXISTING ROADWAY TO BE REMOVED
- EXISTING ROADWAY TO BE RESURFACED
- PROPOSED ROADWAY
- PROPOSED STRUCTURES, ISLAND, CURB AND GUTTER
- EXISTING STRUCTURES, ISLANDS, CURB AND GUTTER TO BE RETAINED
- LAKES, RIVER, STREAMS AND PONDS
- PROPERTY LINES
- WLB — EXISTING WETLAND (SURVEY)
- 0000 / 0000 PRESENT ADT / FUTURE ADT
- EXISTING TRAFFIC SIGNAL
- CITY LIMIT BOUNDARY
- COUNTY LINE

DESIGN DATA

FUNCTIONAL CLASSIFICATION: URBAN MINOR ARTERIAL

DESIGN SPEED: 50 MPH

MAXIMUM SUPERELEVATION: 4%

DATE OF ORTHOPHOTOGRAPHY: 2014

PUBLIC MEETING MAP
ARCHDALE RD (SR 1577/SR 1004) WIDENING
FROM SR 1567 (ROBBINS COUNTRY ROAD)
TO SR 1009 (SOUTH MAIN STREET, HIGH POINT)
RANDOLPH & GUILFORD COUNTIES
WBS # 38996.1.1
NCDOT PROJECT # U-3400
MAP 3 OF 3

PUBLIC MEETING MAP
ARCHDALE RD (SR 1577/SR 1004) WIDENING
FROM SR 1567 (ROBBINS COUNTRY ROAD)
TO SR 1009 (SOUTH MAIN STREET, HIGH POINT)
RANDOLPH & GUILFORD COUNTIES
WBS # 38996.1.1
NCDOT PROJECT # U-3400
MAP 3 OF 3

PUBLIC MEETING MAP
ARCHDALE RD (SR 1577/SR 1004) WIDENING
FROM SR 1567 (ROBBINS COUNTRY ROAD)
TO SR 1009 (SOUTH MAIN STREET, HIGH POINT)
RANDOLPH & GUILFORD COUNTIES
WBS # 38996.1.1
NCDOT PROJECT # U-3400
MAP 3 OF 3