GRAPHIC SCALE ENGLISH
50' 0' 50' 100'
25

PRELIMINARY PLANS
DO NOT USE FOR CONSTRUCTION

INCOMPLETE PLANS
DO NOT USE FOR R/W ACQUISITION

BEGIN TIP
PROJECT U-4709

TO ROCKFISH

-L- SR 1112 (ROCKFISH RD)

-Y10- NICOLET ROAD

-Y11- SAGAMORE ROAD

-Y- SR 1115 (GOLFVIEW ROAD)

-Y1- CRAMPTON ROAD

-Y12- NC 59

MAIN STREET

TO CUMBERLAND

TO HOPE MILLS

MATCHLINE -L- STA. 26+00.00
SEE MAP 2 OF 2



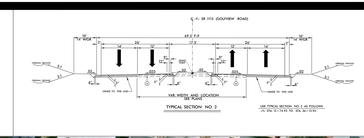

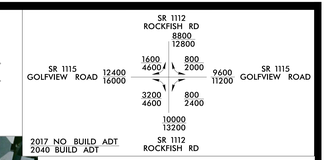

UTILITY INFORMATION

TO PROVIDE GREATER VISUAL CLARITY, EXISTING AND PROPOSED UTILITIES ARE NOT SHOWN ON THESE MAPS OR ON OTHER DISPLAYS. THE UTILITY INFORMATION SHOWN ON THESE MAPS IS LIMITED TO LOCATIONS OF MAJOR EXISITING AND POTENTIAL UTILITY EASEMANTS. THE DESIGNS SHOWN ON THESE MAPS, INCLUDING UTILITY EASEMEANTS, ARE PRELIMINARY AND ARE SUBJECT TO CHANGE.

IMPACTS AND DRIVEWAY TIES

LIMITS OF CONSTRUCTION AND THEIR IMPACTS SHOWN ON THIS HEARING MAP ARE BASED OFF OF PRELIMINARY DESIGNS AND PRELIMINARY GROUND SURVEYS. DURING THE FINAL DESIGN STAGE, DESIGNERS WILL ATTEMPT TO MINIMIZE IMPACTS WHERE FEASIBLE USING FINAL GROUND SURVEYS. DRIVEWAY LOCATIONS WILL ALSO BE DETERMINED DURING FINAL DESIGN USING FINAL SURVEYS.

LEGEND

- BUILDINGS
- EXISTING RIGHT OF WAY
- PROPOSED RIGHT OF WAY
- EXISTING DRAINAGE EASEMENT
- EXISTING UTILITY EASEMENT
- PROPOSED EASEMENTS (DRAINAGE, CONSTRUCTION, AND UTILITY)
- EXISTING ROADWAY
- EXISTING ROADWAY TO BE REMOVED
- EXISTING ROADWAY TO BE RESURFACED
- PROPOSED ROADWAY
- PROPOSED STRUCTURES, ISLAND, CURB AND GUTTER
- LAKES, RIVER, STREAMS AND PONDS
- CEMETERIES
- PROPERTY LINES
- EXISTING RIGHT OF WAY
- EXISTING WETLAND (SURVEY)
- HISTORIC PROPERTY BOUNDARY
- EXISTING TRAFFIC SIGNAL
- PROPOSED TRAFFIC SIGNAL

DESIGN DATA

FUNCTIONAL CLASSIFICATION: URBAN MINOR ARTERIAL

DESIGN SPEED: 40 MPH

MAXIMUM SUPERELEVATION: 4%

DATE OF NCONEMAP ORTHOPHOTOGRAPHY: 2014

PUBLIC MEETING MAP
SR 1112 (ROCKFISH RD) WIDENING FROM SR 1115 (GOLFVIEW RD) TO NC 29 (MAIN STREET) AND SR 1115 (GOLFVIEW ROAD) FROM SR 1112 (ROCKFISH ROAD) TO NC 59 (MAIN STREET)
CUMBERLAND COUNTY

NCDOT PROJECT U-4709
WBS # 39073.1.1
MAP 1 OF 2

SR 1112 (ROCKFISH RD) WIDENING FROM SR 1115 (GOLFVIEW RD) TO NC 29 (MAIN STREET) AND SR 1115 (GOLFVIEW ROAD) FROM SR 1112 (ROCKFISH ROAD) TO NC 59 (MAIN STREET)
CUMBERLAND COUNTY
NCDOT PROJECT # U-4709
MAP 1 OF 2

PUBLIC MEETING MAP
SR 1112 (ROCKFISH RD) WIDENING FROM SR 1115 (GOLFVIEW RD) TO NC 29 (MAIN STREET) AND SR 1115 (GOLFVIEW ROAD) FROM SR 1112 (ROCKFISH ROAD) TO NC 59 (MAIN STREET)
CUMBERLAND COUNTY
NCDOT PROJECT # U-4709
MAP 1 OF 2