PUBLIC MEETING MAP
PROJECT U-5702B
NEW HANOVER COUNTY

CORRIDOR IMPROVEMENTS ALONG COLLEGE ROAD (NC 132) FROM NORTH OF CAROLINA BEACH RD (US 421) TO SHIPYARD BLVD (US 117)

JUNE 2018 — ROLL 1 OF 3

PUBLIC MEETING MAP
PROJECT U-5702B
NEW HANOVER COUNTY
CORRIDOR IMPROVEMENTS ALONG COLLEGE ROAD (NC 132) FROM NORTH OF CAROLINA BEACH RD (US 421) TO SHIPYARD BLVD (US 117)
JUNE 2018 — ROLL 1 OF 3

ALL LANES 12' WIDE UNLESS OTHERWISE NOTED

DRIVEWAY CONNECTIONS
ROADWAY TIES TO EXISTING HAVE BEEN SHOWN FOR MAJOR ROADS THAT HAVE ESTABLISHED NCDOT RIGHT-OF-WAY. ALL DRIVEWAY TIES WILL BE EVALUATED AND COORDINATED DURING THE FINAL DESIGN PHASE ON FINAL SURVEYS.

UTILITY INFORMATION
TO PROVIDE GREATER VISUAL CLARITY, EXISTING AND PROPOSED UTILITIES ARE NOT SHOWN ON THESE MAPS OR ON OTHER DISPLAYS. THE UTILITY INFORMATION SHOWN ON THESE MAPS IS LIMITED TO LOCATIONS OF MAJOR EXISTING AND POTENTIAL UTILITY EASEMENTS. THE DESIGNS SHOWN ON THESE MAPS, INCLUDING UTILITY EASEMENTS, ARE PRELIMINARY AND ARE SUBJECT TO CHANGE.

100 50 0 100 200

(ENGLISH)

PRELIMINARY PLANS
DO NOT USE FOR CONSTRUCTION

INCOMPLETE PLANS
DO NOT USE FOR R/W ACQUISITION

2016 AERIAL IMAGERY

LEGEND

- EXISTING RIGHT OF WAY
- PROPOSED RIGHT OF WAY
- PROPOSED EASEMENTS (DRAINAGE, CONSTRUCTION, UTILITIES)
- EXISTING ROADWAY
- EXISTING ROADWAY TO BE REMOVED
- EXISTING ROADWAY TO BE RESURFACED
- PROPOSED ROADWAY
- PROPOSED STRUCTURES, ISLAND, CURB AND GUTTER
- PROPERTY LINES
- PROPOSED CONTROL OF ACCESS
- EXISTING TRAFFIC SIGNAL
- PROPOSED TRAFFIC SIGNAL
- EXISTING TRAFFIC SIGNAL TO BE REMOVED
- EXISTING TRAFFIC SIGNAL TO BE UPGRADED

LEGEND
EXISTING RIGHT OF WAY
PROPOSED RIGHT OF WAY
PROPOSED EASEMENTS (DRAINAGE, CONSTRUCTION, UTILITIES)
EXISTING ROADWAY
EXISTING ROADWAY TO BE REMOVED
EXISTING ROADWAY TO BE RESURFACED
PROPOSED ROADWAY
PROPOSED STRUCTURES, ISLAND, CURB AND GUTTER
PROPERTY LINES
PROPOSED CONTROL OF ACCESS
EXISTING TRAFFIC SIGNAL
PROPOSED TRAFFIC SIGNAL
EXISTING TRAFFIC SIGNAL TO BE REMOVED
EXISTING TRAFFIC SIGNAL TO BE UPGRADED
ALL LANES 12' WIDE UNLESS OTHERWISE NOTED
DRIVEWAY CONNECTIONS
ROADWAY TIES TO EXISTING HAVE BEEN SHOWN FOR MAJOR ROADS THAT HAVE ESTABLISHED NCDOT RIGHT-OF-WAY. ALL DRIVEWAY TIES WILL BE EVALUATED AND COORDINATED DURING THE FINAL DESIGN PHASE ON FINAL SURVEYS.
UTILITY INFORMATION
TO PROVIDE GREATER VISUAL CLARITY, EXISTING AND PROPOSED UTILITIES ARE NOT SHOWN ON THESE MAPS OR ON OTHER DISPLAYS. THE UTILITY INFORMATION SHOWN ON THESE MAPS IS LIMITED TO LOCATIONS OF MAJOR EXISTING AND POTENTIAL UTILITY EASEMENTS. THE DESIGNS SHOWN ON THESE MAPS, INCLUDING UTILITY EASEMENTS, ARE PRELIMINARY AND ARE SUBJECT TO CHANGE.
100 50 0 100 200
(ENGLISH)
PRELIMINARY PLANS
DO NOT USE FOR CONSTRUCTION
INCOMPLETE PLANS
DO NOT USE FOR R/W ACQUISITION
2016 AERIAL IMAGERY

PUBLIC MEETING MAP
PROJECT U-5702B
NEW HANOVER COUNTY

CORRIDOR IMPROVEMENTS ALONG COLLEGE ROAD (NC 132) FROM NORTH OF CAROLINA BEACH RD (US 421) TO SHIPYARD BLVD (US 117)

JUNE 2018 — ROLL 2 OF 3

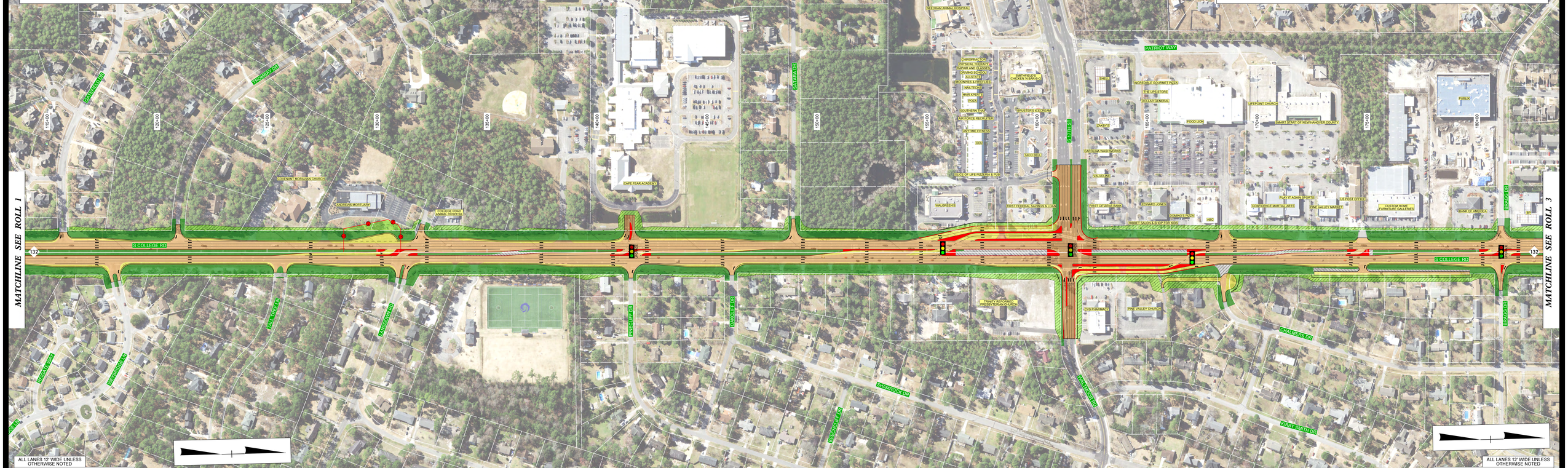

ALL LANES 12' WIDE UNLESS OTHERWISE NOTED

DRIVEWAY CONNECTIONS
ROADWAY TIES TO EXISTING HAVE BEEN SHOWN FOR MAJOR ROADS THAT HAVE ESTABLISHED NCDOT RIGHT-OF-WAY. ALL DRIVEWAY TIES WILL BE EVALUATED AND COORDINATED DURING THE FINAL DESIGN PHASE ON FINAL SURVEYS.

UTILITY INFORMATION
TO PROVIDE GREATER VISUAL CLARITY, EXISTING AND PROPOSED UTILITIES ARE NOT SHOWN ON THESE MAPS OR ON OTHER DISPLAYS. THE UTILITY INFORMATION SHOWN ON THESE MAPS IS LIMITED TO LOCATIONS OF MAJOR EXISTING AND POTENTIAL UTILITY EASEMENTS. THE DESIGNS SHOWN ON THESE MAPS, INCLUDING UTILITY EASEMENTS, ARE PRELIMINARY AND ARE SUBJECT TO CHANGE.

100 50 0 100 200

(ENGLISH)

PRELIMINARY PLANS
DO NOT USE FOR CONSTRUCTION

INCOMPLETE PLANS
DO NOT USE FOR R/W ACQUISITION

2016 AERIAL IMAGERY

LEGEND
- EXISTING RIGHT OF WAY
- PROPOSED RIGHT OF WAY
- PROPOSED EASEMENTS (DRAINAGE, CONSTRUCTION, UTILITIES)
- EXISTING ROADWAY
- EXISTING ROADWAY TO BE REMOVED
- EXISTING ROADWAY TO BE RESURFACED
- PROPOSED ROADWAY
- PROPOSED STRUCTURES, ISLAND, CURB AND GUTTER
- PROPERTY LINES
- PROPOSED CONTROL OF ACCESS
- EXISTING TRAFFIC SIGNAL
- PROPOSED TRAFFIC SIGNAL
- EXISTING TRAFFIC SIGNAL TO BE REMOVED
- EXISTING TRAFFIC SIGNAL TO BE UPGRADED

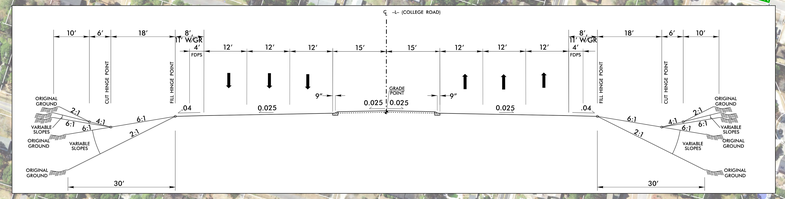

PUBLIC MEETING MAP
PROJECT U-5702B
NEW HANOVER COUNTY

CORRIDOR IMPROVEMENTS ALONG COLLEGE ROAD (NC 132) FROM NORTH OF CAROLINA BEACH RD (US 421) TO SHIPYARD BLVD (US 117)

JUNE 2018 — ROLL 2 OF 3

ALL LANES 12' WIDE UNLESS OTHERWISE NOTED

DRIVEWAY CONNECTIONS
ROADWAY TIES TO EXISTING HAVE BEEN SHOWN FOR MAJOR ROADS THAT HAVE ESTABLISHED NCDOT RIGHT-OF-WAY. ALL DRIVEWAY TIES WILL BE EVALUATED AND COORDINATED DURING THE FINAL DESIGN PHASE ON FINAL SURVEYS.

UTILITY INFORMATION
TO PROVIDE GREATER VISUAL CLARITY, EXISTING AND PROPOSED UTILITIES ARE NOT SHOWN ON THESE MAPS OR ON OTHER DISPLAYS. THE UTILITY INFORMATION SHOWN ON THESE MAPS IS LIMITED TO LOCATIONS OF MAJOR EXISTING AND POTENTIAL UTILITY EASEMENTS. THE DESIGNS SHOWN ON THESE MAPS, INCLUDING UTILITY EASEMENTS, ARE PRELIMINARY AND ARE SUBJECT TO CHANGE.

100 50 0 100 200

(ENGLISH)

PRELIMINARY PLANS
DO NOT USE FOR CONSTRUCTION

INCOMPLETE PLANS
DO NOT USE FOR R/W ACQUISITION

2016 AERIAL IMAGERY

LEGEND
- EXISTING RIGHT OF WAY
- PROPOSED RIGHT OF WAY
- PROPOSED EASEMENTS (DRAINAGE, CONSTRUCTION, UTILITIES)
- EXISTING ROADWAY
- EXISTING ROADWAY TO BE REMOVED
- EXISTING ROADWAY TO BE RESURFACED
- PROPOSED ROADWAY
- PROPOSED STRUCTURES, ISLAND, CURB AND GUTTER
- PROPERTY LINES
- PROPOSED CONTROL OF ACCESS
- EXISTING TRAFFIC SIGNAL
- PROPOSED TRAFFIC SIGNAL
- EXISTING TRAFFIC SIGNAL TO BE REMOVED
- EXISTING TRAFFIC SIGNAL TO BE UPGRADED

PUBLIC MEETING MAP
PROJECT U-5702B
NEW HANOVER COUNTY

CORRIDOR IMPROVEMENTS ALONG COLLEGE ROAD (NC 132) FROM NORTH OF CAROLINA BEACH RD (US 421) TO SHIPYARD BLVD (US 117)

JUNE 2018 **ROLL 3 OF 3**

PUBLIC MEETING MAP
PROJECT U-5702B
NEW HANOVER COUNTY

CORRIDOR IMPROVEMENTS ALONG COLLEGE ROAD (NC 132) FROM NORTH OF CAROLINA BEACH RD (US 421) TO SHIPYARD BLVD (US 117)

JUNE 2018 **ROLL 3 OF 3**

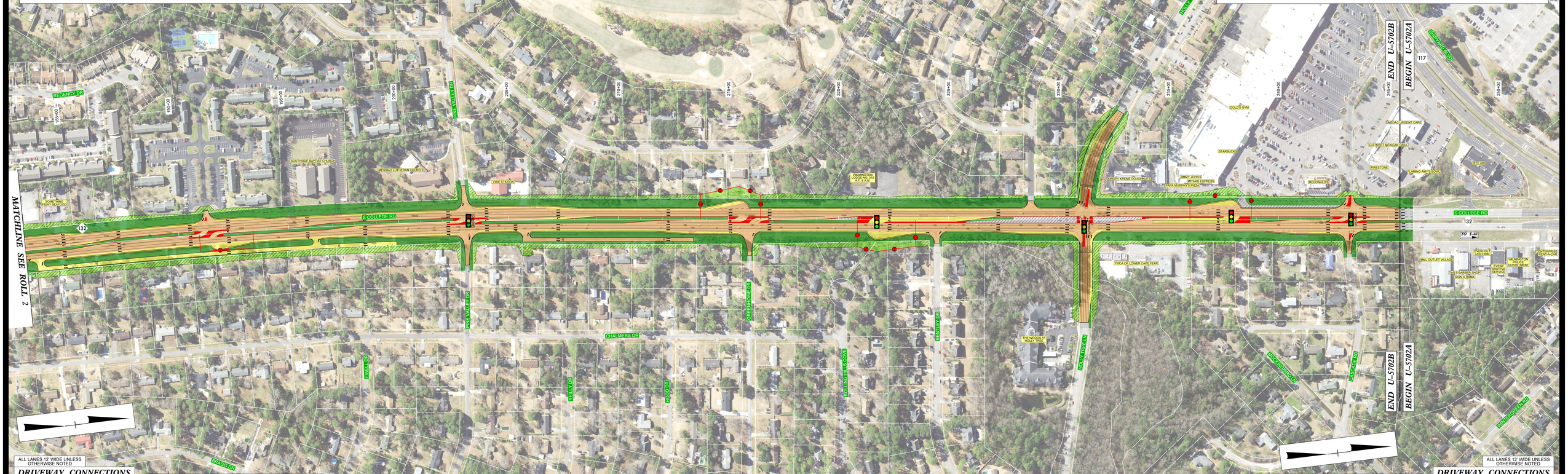

ALL LANES 12' WIDE UNLESS OTHERWISE NOTED

DRIVEWAY CONNECTIONS

ROADWAY TIES TO EXISTING HAVE BEEN SHOWN FOR MAJOR ROADS THAT HAVE ESTABLISHED NCDOT RIGHT-OF-WAY. ALL DRIVEWAY TIES WILL BE EVALUATED AND COORDINATED DURING THE FINAL DESIGN PHASE ON FINAL SURVEYS.

UTILITY INFORMATION

TO PROVIDE GREATER VISUAL CLARITY, EXISTING AND PROPOSED UTILITIES ARE NOT SHOWN ON THESE MAPS OR ON OTHER DISPLAYS. THE UTILITY INFORMATION SHOWN ON THESE MAPS IS LIMITED TO LOCATIONS OF MAJOR EXISTING AND POTENTIAL UTILITY EASEMENTS. THE DESIGNS SHOWN ON THESE MAPS, INCLUDING UTILITY EASEMENTS, ARE PRELIMINARY AND ARE SUBJECT TO CHANGE.

100 50 0 100 200

(ENGLISH)

PRELIMINARY PLANS
DO NOT USE FOR CONSTRUCTION

INCOMPLETE PLANS
DO NOT USE FOR R/W ACQUISITION

2016 AERIAL IMAGERY

LEGEND

- EXISTING RIGHT OF WAY
- PROPOSED RIGHT OF WAY
- PROPOSED EASEMENTS (DRAINAGE, CONSTRUCTION, UTILITIES)
- EXISTING ROADWAY
- EXISTING ROADWAY TO BE REMOVED
- EXISTING ROADWAY TO BE RESURFACED
- PROPOSED ROADWAY
- PROPOSED STRUCTURES, ISLAND, CURB AND GUTTER
- PROPERTY LINES
- PROPOSED CONTROL OF ACCESS
- EXISTING TRAFFIC SIGNAL
- PROPOSED TRAFFIC SIGNAL
- EXISTING TRAFFIC SIGNAL TO BE REMOVED
- EXISTING TRAFFIC SIGNAL TO BE UPGRADED

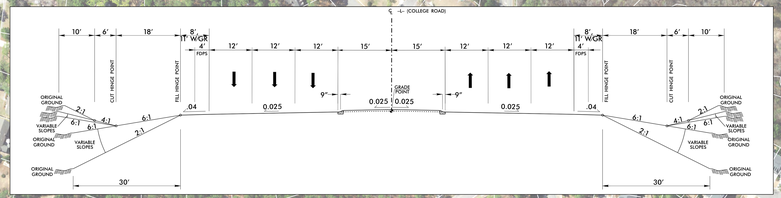

ALL LANES 12' WIDE UNLESS OTHERWISE NOTED

DRIVEWAY CONNECTIONS

ROADWAY TIES TO EXISTING HAVE BEEN SHOWN FOR MAJOR ROADS THAT HAVE ESTABLISHED NCDOT RIGHT-OF-WAY. ALL DRIVEWAY TIES WILL BE EVALUATED AND COORDINATED DURING THE FINAL DESIGN PHASE ON FINAL SURVEYS.

UTILITY INFORMATION

TO PROVIDE GREATER VISUAL CLARITY, EXISTING AND PROPOSED UTILITIES ARE NOT SHOWN ON THESE MAPS OR ON OTHER DISPLAYS. THE UTILITY INFORMATION SHOWN ON THESE MAPS IS LIMITED TO LOCATIONS OF MAJOR EXISTING AND POTENTIAL UTILITY EASEMENTS. THE DESIGNS SHOWN ON THESE MAPS, INCLUDING UTILITY EASEMENTS, ARE PRELIMINARY AND ARE SUBJECT TO CHANGE.

100 50 0 100 200

(ENGLISH)

PRELIMINARY PLANS
DO NOT USE FOR CONSTRUCTION

INCOMPLETE PLANS
DO NOT USE FOR R/W ACQUISITION

2016 AERIAL IMAGERY

LEGEND

- EXISTING RIGHT OF WAY
- PROPOSED RIGHT OF WAY
- PROPOSED EASEMENTS (DRAINAGE, CONSTRUCTION, UTILITIES)
- EXISTING ROADWAY
- EXISTING ROADWAY TO BE REMOVED
- EXISTING ROADWAY TO BE RESURFACED
- PROPOSED ROADWAY
- PROPOSED STRUCTURES, ISLAND, CURB AND GUTTER
- PROPERTY LINES
- PROPOSED CONTROL OF ACCESS
- EXISTING TRAFFIC SIGNAL
- PROPOSED TRAFFIC SIGNAL
- EXISTING TRAFFIC SIGNAL TO BE REMOVED
- EXISTING TRAFFIC SIGNAL TO BE UPGRADED