




**PUBLIC MEETING MAP
PROJECT U-5704**



**NEW HANOVER COUNTY
INTERSECTION IMPROVEMENTS FOR
COLLEGE ROAD (NC 132) AT OLEANDER DR (US 76)**

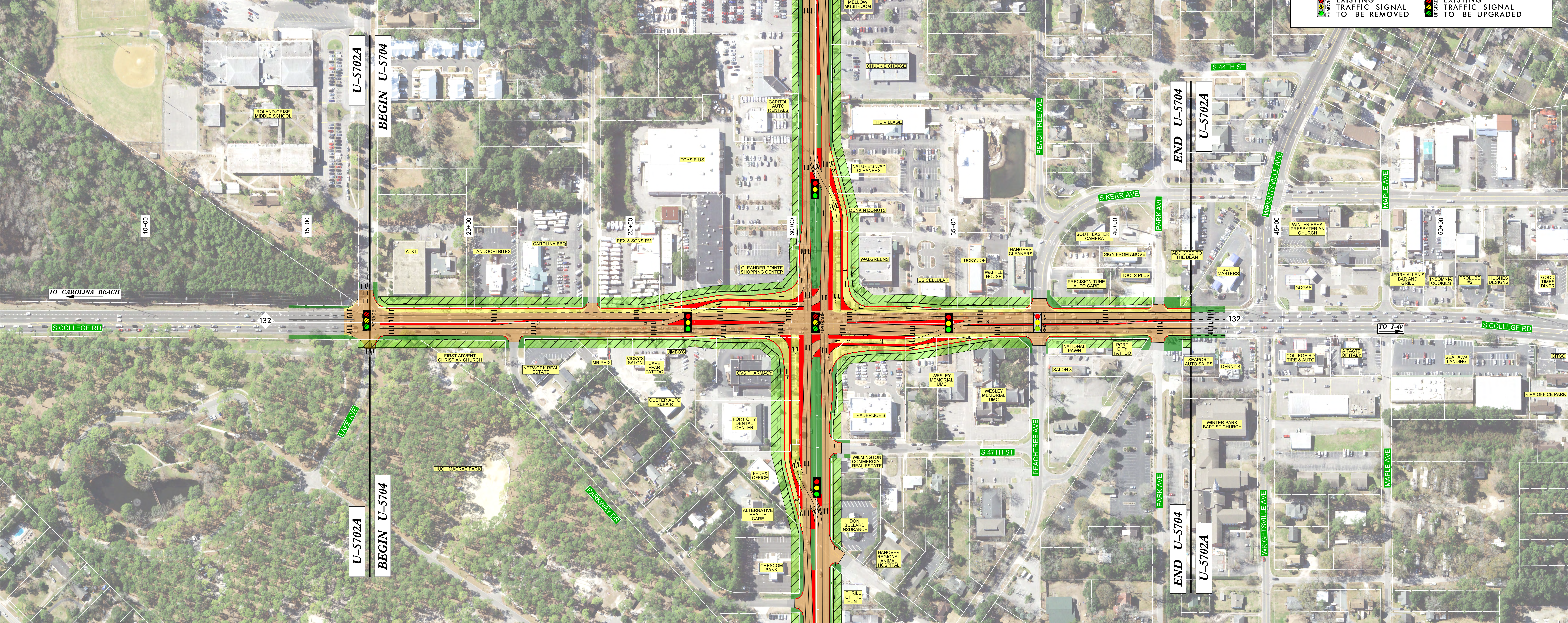
JUNE 2018

ROLL 1 OF 1

LEGEND

- EXISTING RIGHT OF WAY
- PROPOSED RIGHT OF WAY
- PROPOSED EASEMENTS (DRAINAGE, CONSTRUCTION, UTILITIES)
- EXISTING ROADWAY
- EXISTING ROADWAY TO BE REMOVED
- EXISTING ROADWAY TO BE RESURFACED
- PROPOSED ROADWAY
- PROPOSED STRUCTURES, ISLAND, CURB AND GUTTER
- PROPERTY LINES
- PROPOSED CONTROL OF ACCESS
- EXISTING TRAFFIC SIGNAL
- PROPOSED TRAFFIC SIGNAL
- EXISTING TRAFFIC SIGNAL TO BE REMOVED
- EXISTING TRAFFIC SIGNAL TO BE UPGRADED

ALT B: CONTINUOUS FLOW INTERSECTION



ALL LANES 11' WIDE UNLESS OTHERWISE NOTED

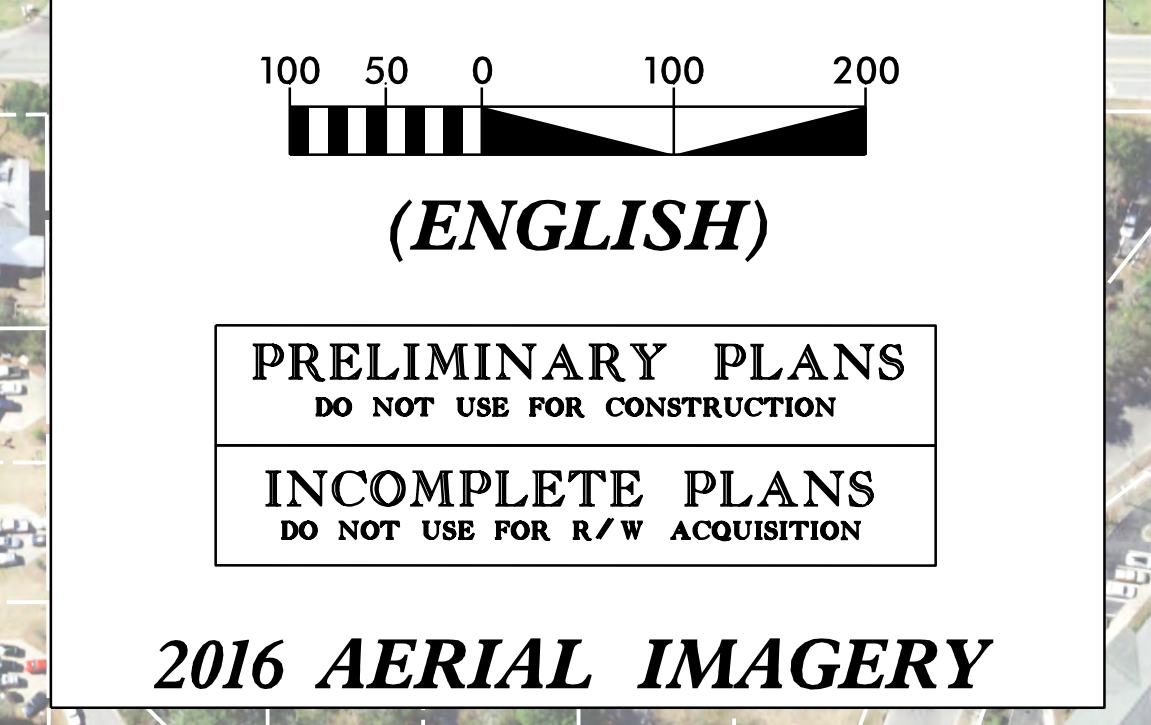
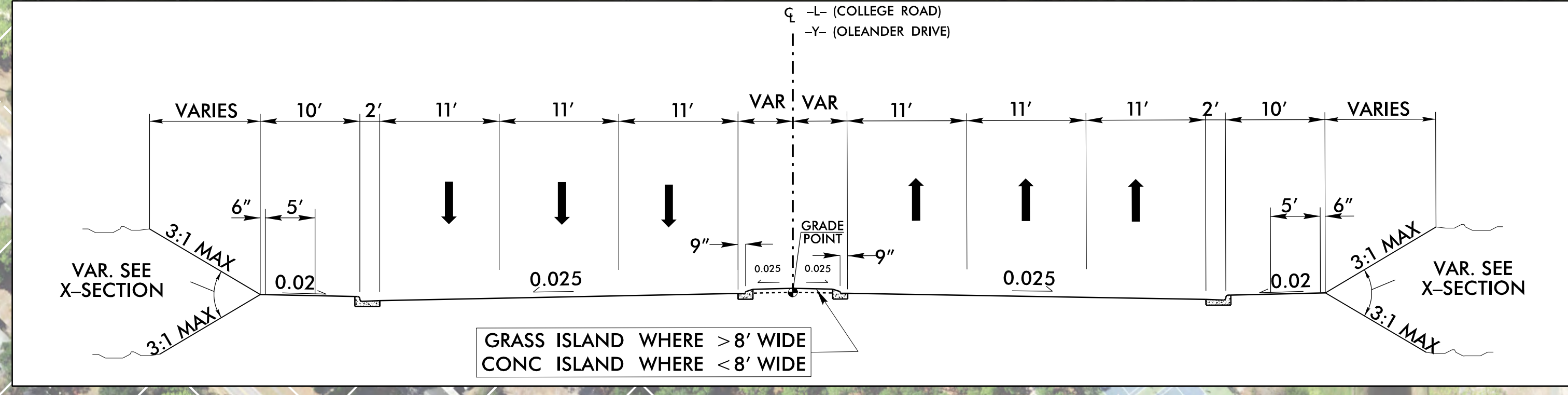
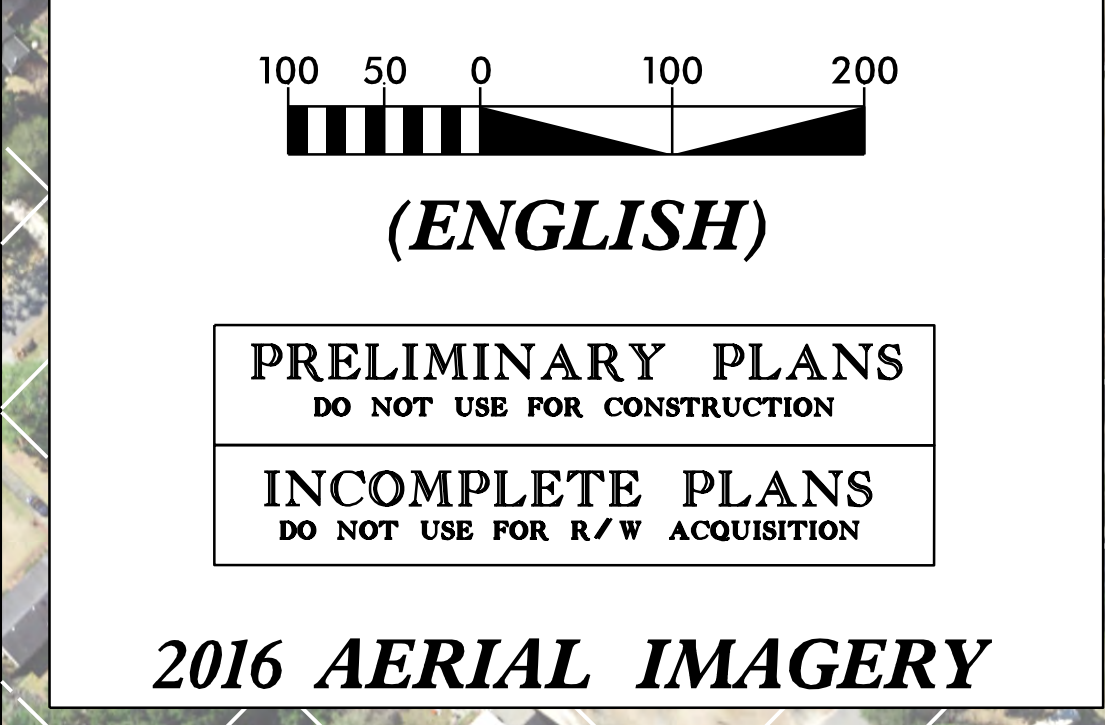
DRIVEWAY CONNECTIONS
EXISTING ROADWAY TIES HAVE BEEN SHOWN FOR MAJOR ROADS THAT HAVE ESTABLISHED NCDOT RIGHT-OF-WAY. ALL DRIVEWAY TIES WILL BE EVALUATED AND COORDINATED DURING THE FINAL DESIGN PHASE USING FINAL SURVEYS.

UTILITY INFORMATION
TO PROVIDE GREATER VISUAL CLARITY, EXISTING AND PROPOSED UTILITIES ARE NOT SHOWN ON THESE MAPS OR ON OTHER DISPLAYS. THE UTILITY INFORMATION SHOWN ON THESE MAPS IS LIMITED TO LOCATIONS OF MAJOR EXISTING AND POTENTIAL UTILITY EASEMENTS. THE DESIGNS SHOWN ON THESE MAPS, INCLUDING UTILITY EASEMENTS, ARE PRELIMINARY AND ARE SUBJECT TO CHANGE.

ALL LANES 11' WIDE UNLESS OTHERWISE NOTED


DRIVEWAY CONNECTIONS
EXISTING ROADWAY TIES HAVE BEEN SHOWN FOR MAJOR ROADS THAT HAVE ESTABLISHED NCDOT RIGHT-OF-WAY. ALL DRIVEWAY TIES WILL BE EVALUATED AND COORDINATED DURING THE FINAL DESIGN PHASE USING FINAL SURVEYS.

UTILITY INFORMATION
TO PROVIDE GREATER VISUAL CLARITY, EXISTING AND PROPOSED UTILITIES ARE NOT SHOWN ON THESE MAPS OR ON OTHER DISPLAYS. THE UTILITY INFORMATION SHOWN ON THESE MAPS IS LIMITED TO LOCATIONS OF MAJOR EXISTING AND POTENTIAL UTILITY EASEMENTS. THE DESIGNS SHOWN ON THESE MAPS, INCLUDING UTILITY EASEMENTS, ARE PRELIMINARY AND ARE SUBJECT TO CHANGE.





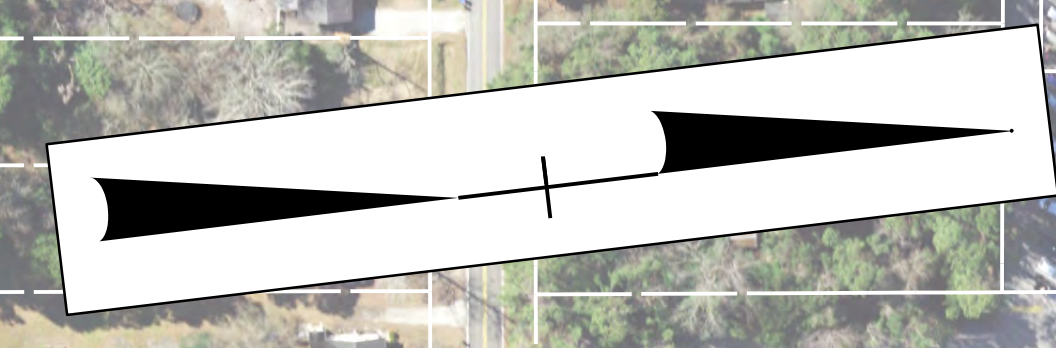
**PUBLIC MEETING MAP
PROJECT U-5704**



**NEW HANOVER COUNTY
INTERSECTION IMPROVEMENTS FOR
COLLEGE ROAD (NC 132) AT OLEANDER DR (US 76)**

JUNE 2018

ROLL 1 OF 1



LEGEND

- EXISTING RIGHT OF WAY
- PROPOSED RIGHT OF WAY
- PROPOSED EASEMENTS (DRAINAGE, CONSTRUCTION, UTILITIES)
- EXISTING ROADWAY
- EXISTING ROADWAY TO BE REMOVED
- EXISTING ROADWAY TO BE RESURFACED
- PROPOSED ROADWAY
- PROPOSED STRUCTURES, ISLAND, CURB AND GUTTER
- PROPERTY LINES
- PROPOSED CONTROL OF ACCESS
- EXISTING TRAFFIC SIGNAL
- PROPOSED TRAFFIC SIGNAL
- EXISTING TRAFFIC SIGNAL TO BE REMOVED
- EXISTING TRAFFIC SIGNAL TO BE UPGRADED

ALT C: TIGHT DIAMOND INTERCHANGE

U-5702A
BEGIN U-5704

U-5702A
BEGIN U-5704

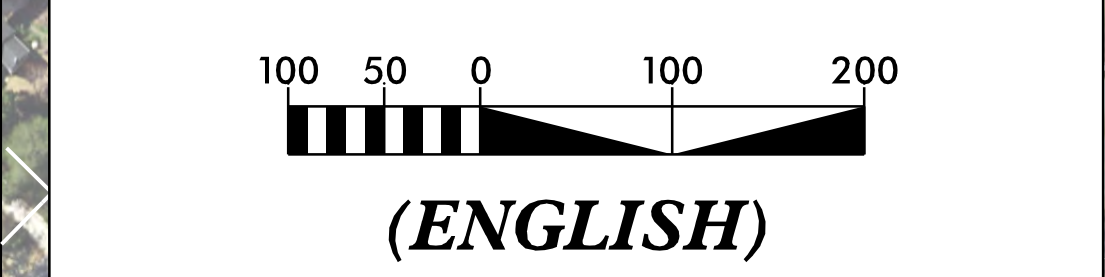
END U-5704
U-5702A

END U-5704
U-5702A

ALL LANES 11' WIDE UNLESS OTHERWISE NOTED

DRIVEWAY CONNECTIONS
EXISTING ROADWAY TIES HAVE BEEN SHOWN FOR MAJOR ROADS THAT HAVE ESTABLISHED NCDOT RIGHT-OF-WAY. ALL DRIVEWAY TIES WILL BE EVALUATED AND COORDINATED DURING THE FINAL DESIGN PHASE USING FINAL SURVEYS.

UTILITY INFORMATION
TO PROVIDE GREATER VISUAL CLARITY, EXISTING AND PROPOSED UTILITIES ARE NOT SHOWN ON THESE MAPS OR ON OTHER DISPLAYS. THE UTILITY INFORMATION SHOWN ON THESE MAPS IS LIMITED TO LOCATIONS OF MAJOR EXISTING AND POTENTIAL UTILITY EASEMENTS. THE DESIGNS SHOWN ON THESE MAPS, INCLUDING UTILITY EASEMENTS, ARE PRELIMINARY AND ARE SUBJECT TO CHANGE.



PRELIMINARY PLANS
DO NOT USE FOR CONSTRUCTION

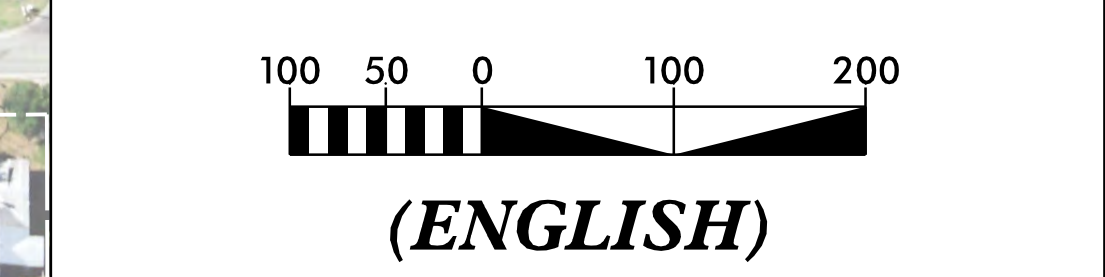
INCOMPLETE PLANS
DO NOT USE FOR R/W ACQUISITION

2016 AERIAL IMAGERY

ALL LANES 11' WIDE UNLESS OTHERWISE NOTED

DRIVEWAY CONNECTIONS
EXISTING ROADWAY TIES HAVE BEEN SHOWN FOR MAJOR ROADS THAT HAVE ESTABLISHED NCDOT RIGHT-OF-WAY. ALL DRIVEWAY TIES WILL BE EVALUATED AND COORDINATED DURING THE FINAL DESIGN PHASE USING FINAL SURVEYS.

UTILITY INFORMATION
TO PROVIDE GREATER VISUAL CLARITY, EXISTING AND PROPOSED UTILITIES ARE NOT SHOWN ON THESE MAPS OR ON OTHER DISPLAYS. THE UTILITY INFORMATION SHOWN ON THESE MAPS IS LIMITED TO LOCATIONS OF MAJOR EXISTING AND POTENTIAL UTILITY EASEMENTS. THE DESIGNS SHOWN ON THESE MAPS, INCLUDING UTILITY EASEMENTS, ARE PRELIMINARY AND ARE SUBJECT TO CHANGE.



PRELIMINARY PLANS
DO NOT USE FOR CONSTRUCTION

INCOMPLETE PLANS
DO NOT USE FOR R/W ACQUISITION

2016 AERIAL IMAGERY

