PRELIMINARY PLANS
DO NOT USE FOR CONSTRUCTION
INCOMPLETE PLANS
DO NOT USE FOR R/W ACQUISITION

50' 0' 50' 100'
25'
(GRAPHIC SCALE)
ENGLISH

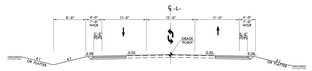

TYPICAL SECTION
(PINEVIEW ST.)



TYPICAL SECTION AT RAILROAD

PUBLIC MEETING MAP

PROJECT U-5711

RANDOLPH COUNTY

SR 1712 (PINEVIEW ST) FROM WEST OF SYLVAN DR TO US 220 BUSINESS (N. FAYETTEVILLE ST) IN ASHEBORO

JANUARY 2018 ROLL 1 OF 1

DESIGN DATA

FUNCTIONAL CLASSIFICATION = URBAN MAJOR COLLECTOR
DESIGN SPEED = 40 MPH
MAX. SUPERELEV. = 0.04

DATE OF ORTHOPHOTOGRAPHY: 2014

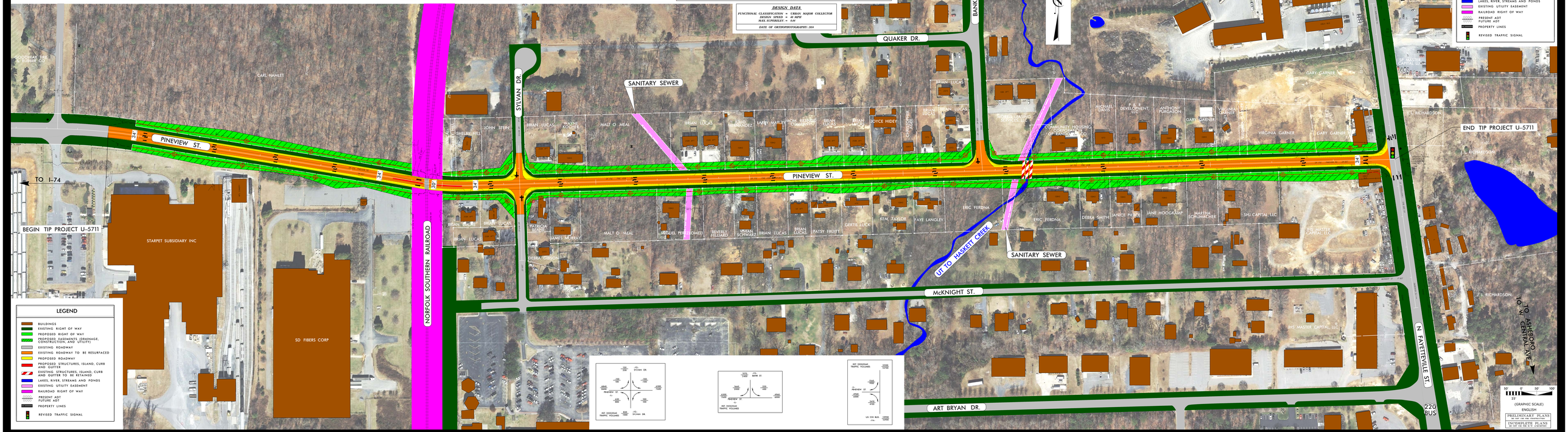

LEGEND

- BUILDINGS
- EXISTING RIGHT OF WAY
- PROPOSED RIGHT OF WAY
- PROPOSED EASEMENTS (DRAINAGE, CONSTRUCTION, AND UTILITY)
- EXISTING ROADWAY
- EXISTING ROADWAY TO BE RESURFACED
- PROPOSED ROADWAY
- PROPOSED STRUCTURES, ISLAND, CURB AND GUTTER
- EXISTING STRUCTURES, ISLAND, CURB AND GUTTER TO BE RETAINED
- LAKES, RIVER, STREAMS AND PONDS
- EXISTING UTILITY EASEMENT
- RAILROAD RIGHT OF WAY
- PRESENT ADT / FUTURE ADT
- PROPERTY LINES
- REVISED TRAFFIC SIGNAL

50' 0' 50' 100'
25'
(GRAPHIC SCALE)
ENGLISH
PRELIMINARY PLANS
DO NOT USE FOR CONSTRUCTION
INCOMPLETE PLANS
DO NOT USE FOR R/W ACQUISITION