PUBLIC MEETING MAP
PROJECT U-5747
WAKE COUNTY
MORRISVILLE, NC
MCCRIMMON PARKWAY
WIDENING &
GRADE SEPARATION

NOVEMBER 2018

SHEET 1 OF 2

PRELIMINARY PLANS
100' 0' 100' 200'
50'
(ENGLISH)

DESIGN DATA

-L- SR 1635 (MCCRIMMON PKWY)
FUNCTIONAL CLASS = URBAN COLLECTOR
DESIGN SPEED = 50 MPH
MAX SUPERELEVATION = 0.04

-L- SR 1613 (DAVIS DRIVE)
FUNCTIONAL CLASS = URBAN ARTERIAL
DESIGN SPEED = 50 MPH
MAX SUPERELEVATION = 0.04

SIDEWALK NOTE

NEW SIDEWALKS SHOWN ARE PRELIMINARY AND SUBJECT TO A COST SHARE AGREEMENT WITH THE TOWNS OF MORRISVILLE AND CARY.

UTILITY INFORMATION

TO PROVIDE GREATER VISUAL CLARITY, EXISTING AND PROPOSED UTILITIES ARE NOT SHOWN ON THESE MAPS OR ON OTHER DISPLAYS. THE UTILITY INFORMATION SHOWN ON THESE MAPS IS LIMITED TO LOCATIONS OF MAJOR EXISTING AND POTENTIAL UTILITY EASEMENTS. THE DESIGNS SHOWN ON THESE MAPS, INCLUDING UTILITY EASEMENTS, ARE PRELIMINARY AND ARE SUBJECT TO CHANGE.

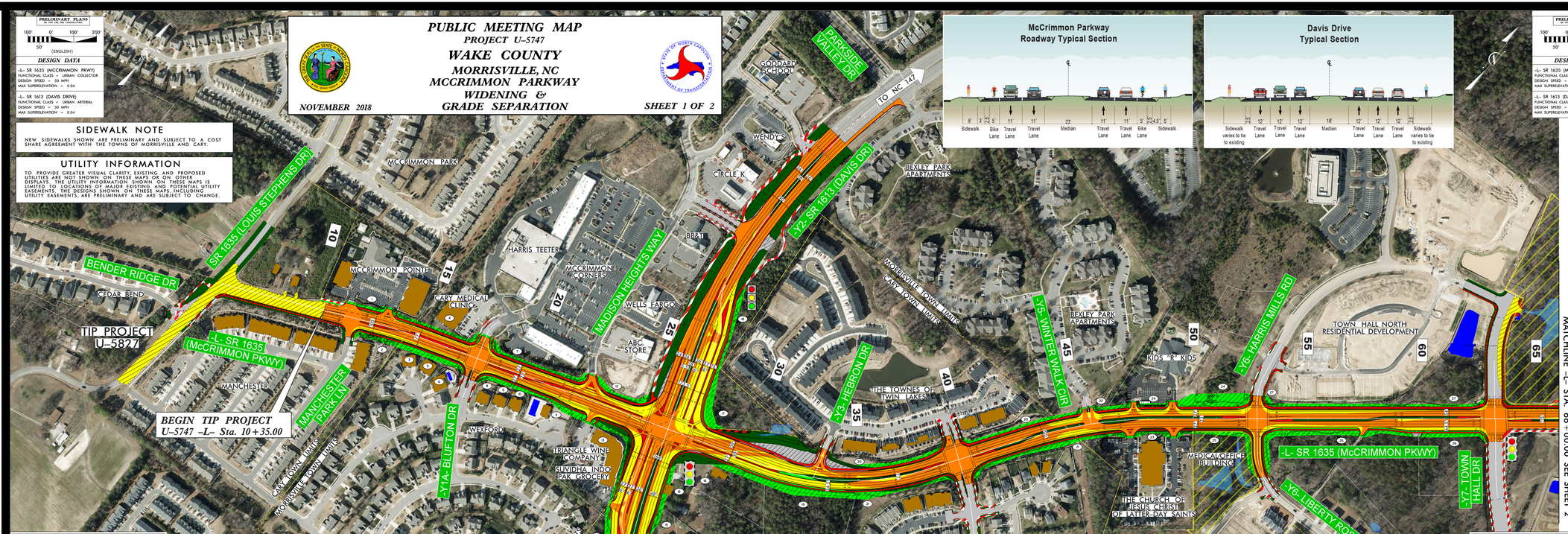

LEGEND

- BUILDINGS
- EXISTING RIGHT OF WAY
- PROPOSED RIGHT OF WAY
- PROPOSED EASEMENTS
- EXISTING ROADWAY
- EXISTING ROADWAY TO BE REMOVED
- EXISTING ROADWAY TO BE RESURFACED
- PROPOSED ROADWAY
- FUTURE ROADWAY
- PROPOSED STRUCTURES, ISLAND, CURB AND GUTTER, SIDEWALK, AND DRIVEWAY
- EXISTING ISLAND, CURB AND GUTTER, SIDEWALK, AND GREENWAY
- EXISTING SIDEWALK TO BE REMOVED
- FUTURE STRUCTURES, ISLAND, CURB AND GUTTER, AND SIDEWALK
- EXISTING STREAMS/PONDS
- EXISTING WETLANDS
- RAILROAD RIGHT OF WAY
- FUTURE DEVELOPMENT
- TOWN LIMITS
- PROPERTY LINES
- EXISTING TRAFFIC SIGNAL
- PROPOSED TRAFFIC SIGNAL
- 2021 PRESENT ADT
- 2041 FUTURE ADT

1	MCCRIMMON POINTE CONDOMINIUMS, LLC
2	MANCHESTER PARK HOMEOWNERS ASSOCIATION
3	TUONG-LINH N. NGUYEN AND N. DUONG
4	MCCRIMMON PROFESSIONAL, LLC
5	RAVINDER P. GADDAMPALLY AND GADDAMPALLY
6	PHUNG NGUYEN AND N. DUONG
7	WFC MCCRIMMON 1LLC
8	DANIEL HARRIS AMARA L. HARRIS
9	ABID MAHMOOD AMAR MAHMOOD
10	RICHARD & DENNIS KRISTIE DENNIS
11	WEXFORD COMMUNITY ASSOCIATION, INC.
12	FIFTH THIRD BANK
13	ROLAND INVESTMENT PROPERTIES, LLC
14	KAT PARTNERS, LLC
15	MICHAEL J. & BRUSSARD MARIO BRUSSARD
16	PHILIP A. & RICHARD SUSAN A. RICHARD
17	COC PROPERTIES, INC.
18	WMCT RALEIGH II, LLC
19	JULIA R. DEAN
20	REDUS TWIN LAKES, LLC
21	WESTPORT AT TWIN LAKES HOMEOWNERS' ASSOCIATION, INC.
22	WMCT RALEIGH II, LLC
23	CORPORATION OF THE PRESIDING BISHOP OF THE CHURCH OF JESUS CHRIST OF LATTER-DAY SAINTS
24	KINGS KIDS, LLC
25	DAN PROPERTIES, LLC
26	TOWN HALL COMMONS, LLC
27	STANDARD PACIFIC OF THE CAROLINAS, LLC
28	STANDARD PACIFIC OF THE CAROLINAS, LLC



PUBLIC MEETING MAP
PROJECT U-5747
WAKE COUNTY
MORRISVILLE, NC
MCCRIMMON PARKWAY
WIDENING &
GRADE SEPARATION
NOVEMBER 2018
SHEET 1 OF 2

PUBLIC MEETING MAP
PROJECT U-5747
WAKE COUNTY
MORRISVILLE, NC
MCCRIMMON PARKWAY
WIDENING &
GRADE SEPARATION

NOVEMBER 2018

SHEET 2 OF 2

PRELIMINARY PLANS
NOT FOR CONSTRUCTION OR PROPERTY ACQUISITION
100' 0' 100' 200'
50'
(ENGLISH)

DESIGN DATA
-L- SR 1635 (MCCRIMMON PKWY)
FUNCTIONAL CLASS = URBAN COLLECTOR
DESIGN SPEED = 50 MPH
MAX SUPERELEVATION = 0.04

UTILITY INFORMATION
TO PROVIDE GREATER VISUAL CLARITY, EXISTING AND PROPOSED UTILITIES ARE NOT SHOWN ON THESE MAPS OR ON OTHER DISPLAYS. THE UTILITY INFORMATION SHOWN ON THESE MAPS IS LIMITED TO LOCATIONS OF MAJOR EXISTING AND POTENTIAL UTILITY EASEMENTS. THE DESIGNS SHOWN ON THESE MAPS, INCLUDING UTILITY EASEMENTS, ARE PRELIMINARY AND ARE SUBJECT TO CHANGE.

SIDEWALK NOTE
NEW SIDEWALKS SHOWN ARE PRELIMINARY AND SUBJECT TO A COST SHARE AGREEMENT WITH THE TOWNS OF MORRISVILLE AND CARY.

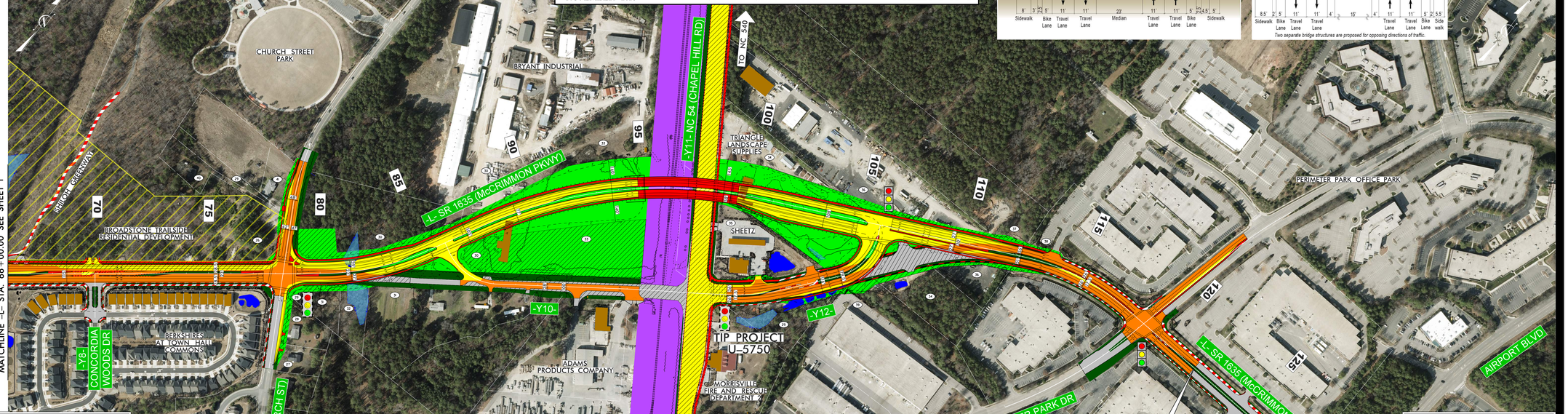

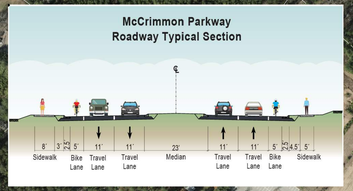

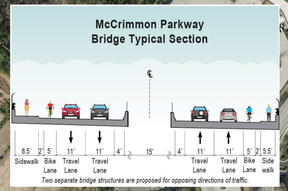

LEGEND
- BUILDINGS
- EXISTING RIGHT OF WAY
- PROPOSED RIGHT OF WAY
- PROPOSED EASEMENTS
- EXISTING ROADWAY
- EXISTING ROADWAY TO BE REMOVED
- EXISTING ROADWAY TO BE RESURFACED
- PROPOSED ROADWAY
- FUTURE ROADWAY
- PROPOSED STRUCTURES, ISLAND, CURB AND GUTTER, SIDEWALK, AND DRIVEWAY
- EXISTING ISLAND, CURB AND GUTTER, SIDEWALK, AND GREENWAY
- EXISTING SIDEWALK TO BE REMOVED
- FUTURE STRUCTURES, ISLAND, CURB AND GUTTER, AND SIDEWALK
- EXISTING STREAMS/PONDS
- EXISTING WETLANDS
- RAILROAD RIGHT OF WAY
- FUTURE DEVELOPMENT
- TOWN LIMITS
- PROPERTY LINES
- EXISTING TRAFFIC SIGNAL
- PROPOSED TRAFFIC SIGNAL
- 2021 PRESENT ADT
- 2041 FUTURE ADT

26 TOWN HALL COMMONS, LLC
27 ROY PITTMAN
28 LONCE T. ROBINSON
29 TOWN OF MORRISVILLE
30 MARINER PROPERTIES, LLC
31 PEGGY M. MEDLIN
32 OLDCASTLE SW SOUTH, INC.
33 BEAZER EAST INC
34 ATM OF NC, LLC
35 PTM, LIMITED PARTNERSHIP
36 JOSEPH M. WILKERSON
37 JOSEPH M. WILKERSON
JOSEPH M. WILKERSON
38 SRE 2450 PERIMETER PARK GP, LLP
39 DUKE REALTY LTD PARTNERSHIP
40 ROBERT L. MITCHELL
EDNA L. MITCHELL
41 HUBERT L. CARRINGTON

PUBLIC MEETING MAP
PROJECT U-5747
WAKE COUNTY
MORRISVILLE, NC
MCCRIMMON PARKWAY
WIDENING &
GRADE SEPARATION

NOVEMBER 2018

SHEET 2 OF 2