PUBLIC MEETING MAP

PROJECT 50179.1.1 (U-5766)

MECKLENBURG COUNTY

PROPOSED WIDENING OF NC 160 FROM THE SOUTH CAROLINA LINE TO I-485

AUGUST 2019 — *ROLL 6 OF 7*

DESIGN DATA

FUNCTIONAL CLASSIFICATION = PRINCIPAL ARTERIAL
DESIGN SPEED = 50 MPH
MAX. SUPERELEV. = 0.04

LEGEND

- EXISTING RIGHT OF WAY
- PROPOSED RIGHT OF WAY
- PROPOSED EASEMENTS (DRAINAGE, CONSTRUCTION, AND UTILITY)
- EXISTING ROADWAY
- EXISTING ROADWAY TO BE REMOVED
- EXISTING ROADWAY TO BE RESURFACED
- PROPOSED ROADWAY
- FUTURE ROADWAY PROJECT BY OTHERS
- PROPOSED GRASS MEDIAN
- PROPOSED STRUCTURES, ISLAND, CURB AND GUTTER
- EXISTING STRUCTURES, ISLAND, CURB AND GUTTER TO BE RETAINED
- RAILROAD RIGHT OF WAY
- EXISTING EASEMENT
- PARKS AND GREENWAYS
- LAKES, RIVER, STREAMS AND PONDS
- PROPOSED CONTROL OF ACCESS
- EXISTING CONTROL OF ACCESS
- PROPOSED MULTI-USE PATH
- PROPERTY LINES
- EXISTING TRAFFIC SIGNAL
- PROPOSED TRAFFIC SIGNAL
- WETLAND LIMITS BOUNDARY
- HISTORIC PROPERTY BOUNDARY
- JURISDICTIONAL STREAM
- CUT & FILL LINE

296 THE HOUSING AUTHORITY OF THE CITY OF CHARLOTTE, NC	342 MICHAEL J ZAPOLNIK
32 MERITAGE HOMES OF THE CAROLINAS, INC	343 INGRID I HAYNES
33 MERITAGE HOMES OF THE CAROLINAS, INC	349 ROY H FREEMAN & RACHEL S FREEMAN
34 MERITAGE HOMES OF THE CAROLINAS, INC	350 THE VILLAGE AT PRESTWICK HOMEOWNERS ASSOCIATION
35 ZEB BOST & JALEN BOST	356 HT BERWICK, LLC
36 MERITAGE HOMES OF THE CAROLINAS, INC	359 CHARLES B HARVEY & BONNIE HARVEY
37 MERITAGE HOMES OF THE CAROLINAS, INC	360 SANTOS M VILLATORO, CLAUDIA VILLATORO, MARIA D VILLATORO
38 MERITAGE HOMES OF THE CAROLINAS, INC	
39 MERITAGE HOMES OF THE CAROLINAS, INC	361 VERNANDO T TREJO & LETICIA L TREJO
310 MERITAGE HOMES OF THE CAROLINAS, INC	362 PEDRO R FERNANDEZ
311 MERITAGE HOMES OF THE CAROLINAS, INC	363 JUAN RODENZO & ALBA L MIRANDA
312 MERITAGE HOMES OF THE CAROLINAS, INC	364 JAMES E RUNYANS, JR
313 MERITAGE HOMES OF THE CAROLINAS, INC	365 RODNEY S ASHLEY & MARGARET M ASHLEY
330 DARRYL R HANEY	366 ELIZABETH A MOFFITT & TERRY K WENTZEL
332 HAYWARD CARTER	367 JAMES HOWELL & DEANNA KELLY
333 BENNU ADAMS & SANDRA ADAMS	368 EDWIN A ROKER
334 DONG TRAN PHY	369 CLARENCE E GREEN
334 TYLER DEITRICK & SHANAN M DEITRICK	370 GERARDO A CORRALES
332 FREDY LEONEL V & MARCIA E ZERON HENRIQUEZ	371 RAY A MORENO & NOEMI MORENO
336 MACHETTA JAMES	372 KENNETH L ROLLINS & JACQUELINE B ROLLINS
337 CHARLES H REID & DOROTHY R REID	373 LONG NGUYEN
338 2017-1H BORROWER LP	374 LON J NIGRO, JR & CAROL J NIGRO
339 KESHA J LYNCH & CHRISTOPHER W LYNCH	375 ALEJANDRO N RODRIGUEZ & AZUCENA R MISE
340 KAREN BROWN & GEORGIA CRISP	377 RANDOLPH L KIMMLER & ANNA D KIMMLER
341 FRANCISCO R ABANTO & ALICIA A ALBORNOZ	388 FORREST C FREEMAN, JR & JO ANN M FREEMAN

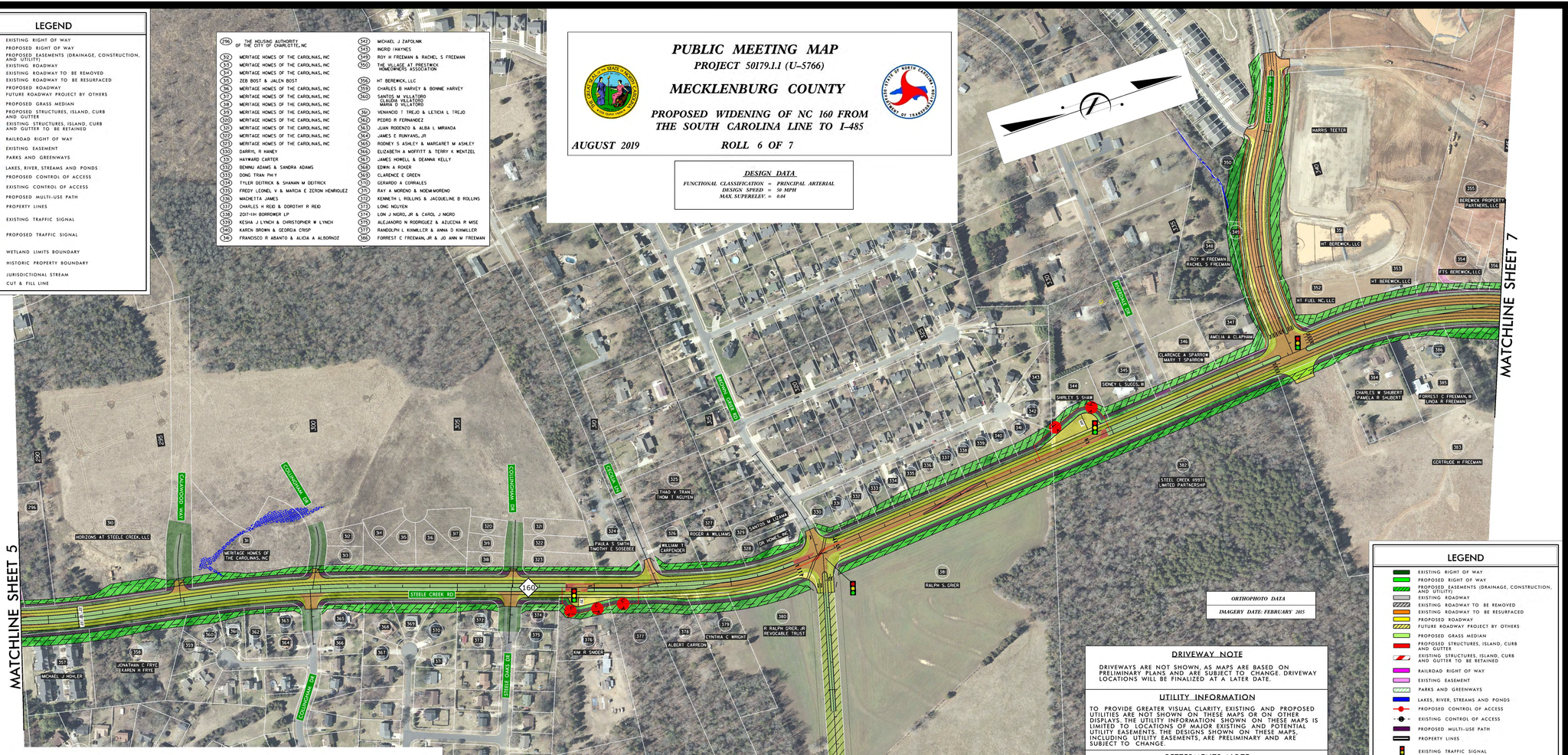

ORTHOPHOTO DATA

IMAGERY DATE: FEBRUARY 2015

DRIVEWAY NOTE

DRIVEWAYS ARE NOT SHOWN, AS MAPS ARE BASED ON PRELIMINARY PLANS AND ARE SUBJECT TO CHANGE. DRIVEWAY LOCATIONS WILL BE FINALIZED AT A LATER DATE.

UTILITY INFORMATION

TO PROVIDE GREATER VISUAL CLARITY, EXISTING AND PROPOSED UTILITIES ARE NOT SHOWN ON THESE MAPS OR ON OTHER DISPLAYS. THE UTILITY INFORMATION SHOWN ON THESE MAPS IS LIMITED TO LOCATIONS OF MAJOR EXISTING AND POTENTIAL UTILITY EASEMENTS. THE DESIGNS SHOWN ON THESE MAPS, INCLUDING UTILITY EASEMENTS, ARE PRELIMINARY AND ARE SUBJECT TO CHANGE.

BETTERMENTS NOTE

BETTERMENTS ARE CONTINGENT UPON MUNICIPAL AGREEMENT.
BETTERMENTS MAY INCLUDE BIKE LANES, SIDEWALKS, AND MULTI-USE PATH.

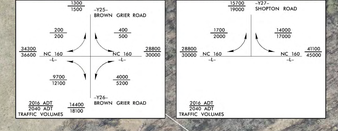

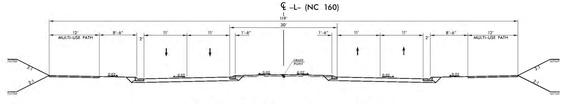

TYPICAL SECTION

-L- (NC 160)

LEGEND

- EXISTING RIGHT OF WAY
- PROPOSED RIGHT OF WAY
- PROPOSED EASEMENTS (DRAINAGE, CONSTRUCTION, AND UTILITY)
- EXISTING ROADWAY
- EXISTING ROADWAY TO BE REMOVED
- EXISTING ROADWAY TO BE RESURFACED
- PROPOSED ROADWAY
- FUTURE ROADWAY PROJECT BY OTHERS
- PROPOSED GRASS MEDIAN
- PROPOSED STRUCTURES, ISLAND, CURB AND GUTTER
- EXISTING STRUCTURES, ISLAND, CURB AND GUTTER TO BE RETAINED
- RAILROAD RIGHT OF WAY
- EXISTING EASEMENT
- PARKS AND GREENWAYS
- LAKES, RIVER, STREAMS AND PONDS
- PROPOSED CONTROL OF ACCESS
- EXISTING CONTROL OF ACCESS
- PROPOSED MULTI-USE PATH
- PROPERTY LINES
- EXISTING TRAFFIC SIGNAL
- PROPOSED TRAFFIC SIGNAL
- WETLAND LIMITS BOUNDARY
- HISTORIC PROPERTY BOUNDARY
- JURISDICTIONAL STREAM
- CUT & FILL LINE

100' 0' 100' 200'
50'
(GRAPHIC SCALE)

PRELIMINARY PLANS
SUBJECT TO CHANGE WITHOUT NOTICE
DATE PRINTED
TRANSMITTED BY
SCALE

PRELIMINARY PLANS
DO NOT USE FOR CONSTRUCTION

INCOMPLETE PLANS
DO NOT USE FOR R/W ACQUISITION

PUBLIC MEETING MAP
PROJECT 50179.1.1 (U-5766)
MECKLENBURG COUNTY
PROPOSED WIDENING OF NC 160 FROM THE SOUTH CAROLINA LINE TO I-485
AUGUST 2019 ROLL 6 OF 7