PUBLIC MEETING MAP

PROJECT 50179.1.1 (U-5766)

MECKLENBURG COUNTY

PROPOSED WIDENING OF NC 160 FROM THE SOUTH CAROLINA LINE TO I-485

AUGUST 2019 — *ROLL 7 OF 7*

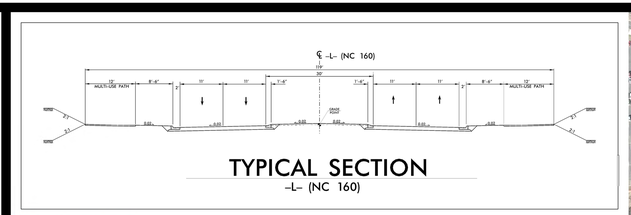

TYPICAL SECTION
-L- (NC 160)

BRIDGE TYPICAL

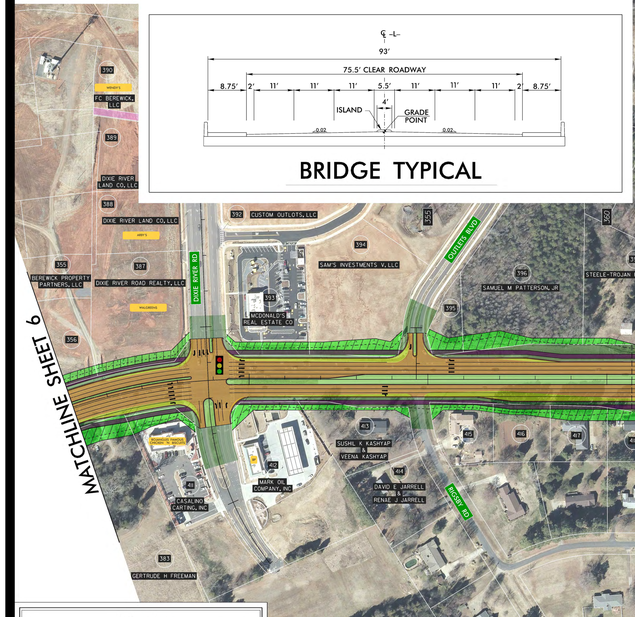

354	HT BERCWICK, LLC
396	DIXE RIVER LAND CO, LLC
400	SHWA DEVELOPMENT, LLC
402	STEELEBERRY VOLUNTEER FIRE DEPT, INC
405	JAMES L SOSEBEE & DELORES B SOSEBEE
406	BETTY B HARRAMAN & NANCY B CATHEY
407	JOHN E BYRUM, JR & NANCY Q BYRUM
408	WILLIAM C CATHEY, III
409	WILLIAM L HARRAMAN & BETTY B HARRAMAN
428	THE CITY OF CHARLOTTE
429	THE CITY OF CHARLOTTE

LEGEND

- EXISTING RIGHT OF WAY
- PROPOSED RIGHT OF WAY
- PROPOSED EASEMENTS (DRAINAGE, CONSTRUCTION, AND UTILITY)
- EXISTING ROADWAY
- EXISTING ROADWAY TO BE REMOVED
- EXISTING ROADWAY TO BE RESURFACED
- PROPOSED ROADWAY
- FUTURE ROADWAY PROJECT BY OTHERS
- PROPOSED GRASS MEDIAN
- PROPOSED STRUCTURES, ISLAND, CURB AND GUTTER
- EXISTING STRUCTURES, ISLAND, CURB AND GUTTER TO BE RETAINED
- RAILROAD RIGHT OF WAY
- EXISTING EASEMENT
- PARKS AND GREENWAYS
- LAKES, RIVER, STREAMS AND PONDS
- PROPOSED CONTROL OF ACCESS
- EXISTING CONTROL OF ACCESS
- PROPOSED MULTI-USE PATH
- PROPERTY LINES
- EXISTING TRAFFIC SIGNAL
- PROPOSED TRAFFIC SIGNAL
- WETLAND LIMITS BOUNDARY
- HISTORIC PROPERTY BOUNDARY
- JURISDICTIONAL STREAM
- CUT & FILL LINE

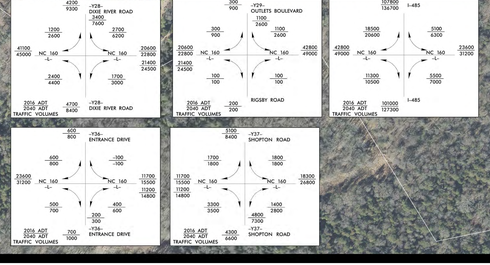

DRIVEWAY NOTE

DRIVEWAYS ARE NOT SHOWN, AS MAPS ARE BASED ON PRELIMINARY PLANS AND ARE SUBJECT TO CHANGE. DRIVEWAY LOCATIONS WILL BE FINALIZED AT A LATER DATE.

UTILITY INFORMATION

TO PROVIDE GREATER VISUAL CLARITY, EXISTING AND PROPOSED UTILITIES ARE NOT SHOWN ON THESE MAPS OR ON OTHER DISPLAYS. THE UTILITY INFORMATION SHOWN ON THESE MAPS IS LIMITED TO LOCATIONS OF MAJOR EXISTING AND POTENTIAL UTILITY EASEMENTS. THE DESIGNS SHOWN ON THESE MAPS, INCLUDING UTILITY EASEMENTS, ARE PRELIMINARY AND ARE SUBJECT TO CHANGE.

BETTERMENTS NOTE

BETTERMENTS ARE CONTINGENT UPON MUNICIPAL AGREEMENT.
BETTERMENTS MAY INCLUDE BIKE LANES, SIDEWALKS, AND MULTI-USE PATH.

DESIGN DATA

FUNCTIONAL CLASSIFICATION	=	*PRINCIPAL ARTERIAL*
DESIGN SPEED	=	*50 MPH*
MAX. SUPERELEV.	=	*0.04*

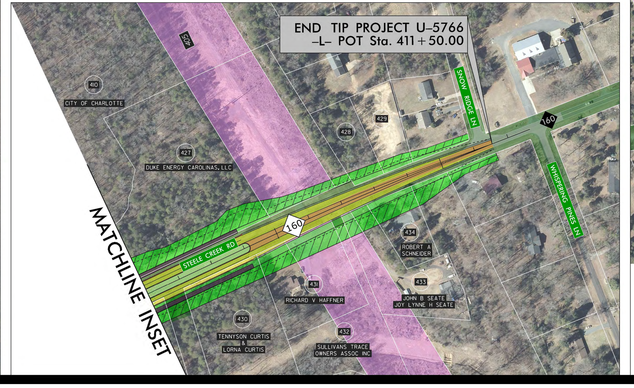

ORTHOPHOTO DATA

IMAGERY DATE: FEBRUARY 2015

100' 0' 100' 200'
50'
(GRAPHIC SCALE)

PRELIMINARY PLANS
SUBJECT TO CHANGE WITHOUT NOTICE
DATE PRINTED
TRANSMITTED BY
SCALE

PRELIMINARY PLANS
DO NOT USE FOR CONSTRUCTION

INCOMPLETE PLANS
DO NOT USE FOR R/W ACQUISITION

PUBLIC MEETING MAP
PROJECT 50179.1.1 (U-5766)
MECKLENBURG COUNTY
PROPOSED WIDENING OF NC 160 FROM THE SOUTH CAROLINA LINE TO I-485
AUGUST 2019
ROLL 7 OF 7