SMALL GROUP MAP

PROJECT: 44385.1.3

TIP PROJECT: U-5813

RANDOLPH COUNTY

US 64 FROM ASHEBORO BYPASS TO EAST OF
I-73/I-74/US220
MARCH 2020
SHEET 2 OF 2

LEGEND

- BUILDINGS
- EXISTING RIGHT OF WAY
- PROPOSED RIGHT OF WAY
- PROPOSED EASEMENTS (DRAINAGE, CONSTRUCTION, AND UTILITY)
- EXISTING ROADWAY
- EXISTING ROADWAY TO BE REMOVED
- EXISTING ROADWAY TO BE RESURFACED
- PROPOSED ROADWAY
- PROPOSED STRUCTURES, ISLAND, CURB AND GUTTER
- EXISTING STRUCTURES, ISLAND, CURB AND GUTTER TO BE RETAINED
- EXISTING STRUCTURES, ISLAND, CURB AND GUTTER TO BE REMOVED
- LAKES, RIVER, STREAMS AND PONDS
- EXISTING UTILITY EASEMENT
- EXISTING CEMETERY
- PROPOSED FULL CONTROL OF ACCESS
- EXISTING CONTROL OF ACCESS
- PRESENT ADT / FUTURE ADT
- PROPERTY LINES
- EXISTING TRAFFIC SIGNAL
- PROPOSED TRAFFIC SIGNAL
- WETLAND
- WETLAND LIMITS BOUNDARY
- JURISDICTIONAL STREAM LINES
- CITY LIMITS

DESIGN DATA

FUNCTIONAL CLASS. = PRINCIPAL ARTERIAL
DESIGN SPEED = 60/50 MPH
MAX SUPERELEV. = 0.04/0.06
DATE OF ORTHOPHOTOGRAPHY – FEB. 2014

UTILITY INFORMATION

TO PROVIDE GREATER VISUAL CLARITY, EXISTING AND PROPOSED UTILITIES ARE NOT SHOWN ON THESE MAPS OR ON OTHER DISPLAYS. THE UTILITY INFORMATION SHOWN ON THESE MAPS IS LIMITED TO LOCATIONS OF MAJOR EXISTING AND POTENTIAL UTILITY EASEMENTS. THE DESIGNS SHOWN ON THESE MAPS, INCLUDING UTILITY EASEMENTS, ARE PRELIMINARY AND ARE SUBJECT TO CHANGE.

CONTROL OF ACCESS NOTE

FULL CONTROL OF ACCESS IS DEFINED AS A CONNECTION TO A FACILITY PROVIDED ONLY VIA RAMPS AT INTERCHANGES. ALL CROSS STREETS ARE GRADE-SEPARATED. NO PRIVATE DRIVEWAY CONNECTIONS ALLOWED.

DRIVEWAY NOTE

DRIVEWAYS ARE NOT SHOWN AS MAPS ARE BASED ON PRELIMINARY PLANS AND ARE SUBJECT TO CHANGE. DRIVEWAYS LOCATIONS WILL BE FINALIZED AT A LATER DATE.

PRELIMINARY PLANS
DO NOT USE FOR CONSTRUCTION

INCOMPLETE PLANS
DO NOT USE FOR R/W ACQUISITION

100' 0' 100' 200'
SCALE (ENGLISH)

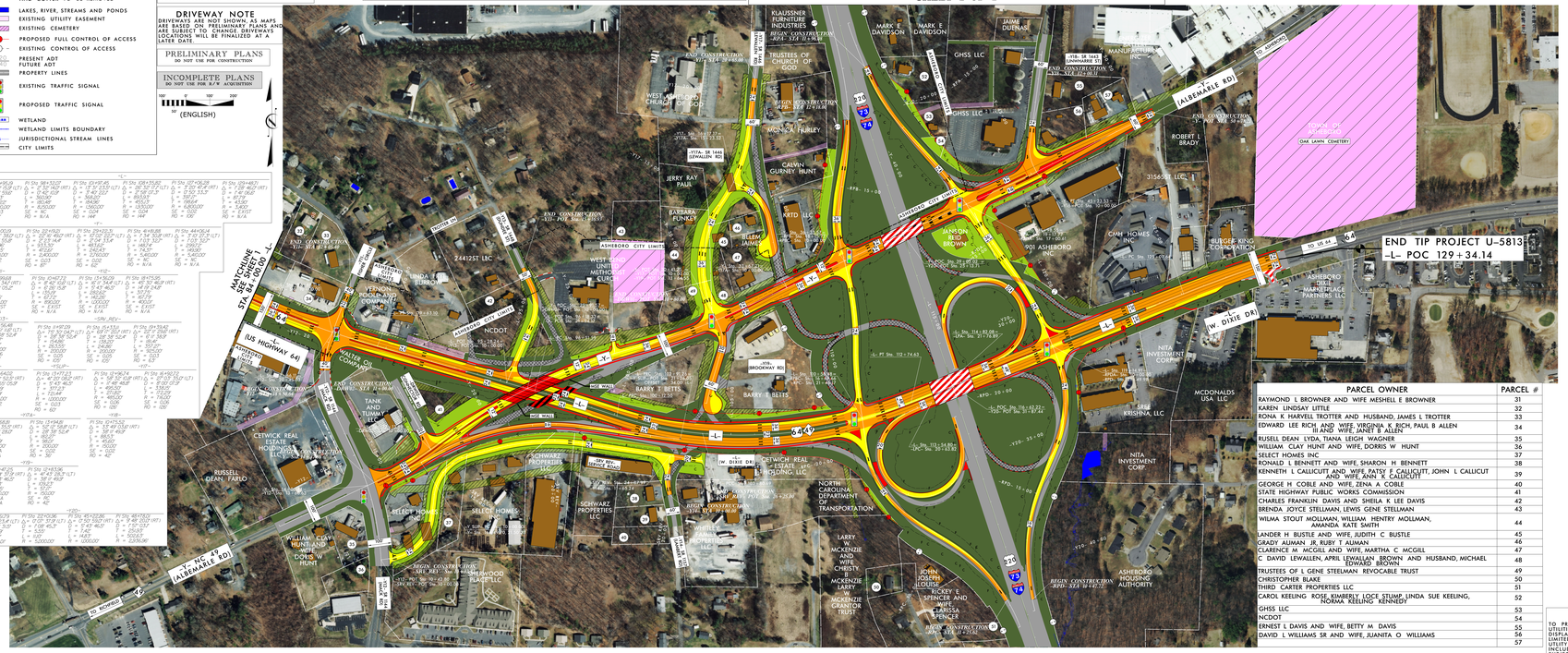

PARCEL OWNER	PARCEL #
RAYMOND L BROWNER AND WIFE MESHELL E BROWNER	31
KAREN LINDSAY LITTLE	32
RONA K HARVELL TROTTER AND HUSBAND, JAMES L TROTTER	33
EDWARD LEE RICH AND WIFE VIRGINIA K RICH, PAUL B ALLEN III AND WIFE, JANET B ALLEN	34
RUSELL DEAN LYDA, TIANA LEIGH WAGNER	35
WILLIAM CLAY HUNT AND WIFE, DORRIS W HUNT	36
SELECT HOMES INC	37
RONALD L BENNETT AND WIFE, SHARON H BENNETT	38
KENNETH L CALLICUTT AND WIFE, PATSY E CALLICUTT, JOHN L CALLICUT AND WIFE, ANN K CALLICUTT	39
GEORGE H COBLE AND WIFE, ZENA A COBLE	40
STATE HIGHWAY PUBLIC WORKS COMMISSION	41
CHARLES FRANKLIN DAVIS AND SHEILA K LEE DAVIS	42
BRENDA JOYCE STELLMAN, LEWIS GENE STELLMAN	43
WILMA STOUT MOLLMAN, WILLIAM HENTRY MOLLMAN, AMANDA KATE SMITH	44
LANDER H BUSTLE AND WIFE, JUDITH C BUSTLE	45
GRADY ALIMAN JR, RUBY T ALIMAN	46
CLARENCE M MCGILL AND WIFE, PATSY E CALLICUTT, JOHN L CALLICUT AND WIFE, ANN K CALLICUTT	47
C. DAVID LEWALLEN, APRIL LEWALLAN BROWN AND HUSBAND, MICHAEL EDWARD BROWN	48
TRUSTEES OF L GENE STEELMAN REVOCABLE TRUST	49
CHRISTOPHER BLAKE	50
THIRD CARTER PROPERTIES LLC	51
CAROL KEELING ROSE, KIMBERLY LOCE, STUMP LINDA SUE KEELING, NORMA KEELING KENNEDY	52
GHSS LLC	53
NCDOT	54
ERNEST L DAVIS AND WIFE, BETTY M DAVIS	55
DAVID L WILLIAMS SR AND WIFE, JUANITA O WILLIAMS	56
	57

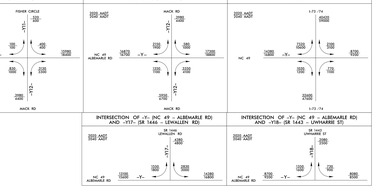

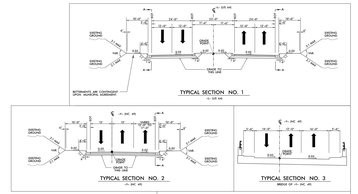

SMALL GROUP MAP
PROJECT: 44385.1.3
TIP PROJECT: U-5813
RANDOLPH COUNTY
US 64 FROM ASHEBORO BYPASS TO EAST OF
I-73/I-74/US220
MARCH 2020
SHEET 2 OF 2