PUBLIC MEETING MAP
PROJECT U-5825

WAKE COUNTY

APEX – TEN TEN RD (SR 1010)
FROM APEX PEAKWAY TO
KILDAIRE FARM RD (SR 1500)

ROLL 1 OF 2

UTILITY INFORMATION:

TO PROVIDE GREATER VISUAL CLARITY, EXISTING AND PROPOSED UTILITIES ARE NOT SHOWN ON THIS MAP. THIS INFORMATION IS AVAILABLE ON OTHER DISPLAYS. THE UTILITY INFORMATION SHOWN ON THESE MAPS IS LIMITED TO THE LOCATIONS OF ALL PROPOSED AND EXISTING AND POTENTIAL UTILITY EASEMENTS. THE DESIGNS SHOWN ON THESE MAPS, INCLUDING UTILITY EASEMENTS, ARE PRELIMINARY AND ARE SUBJECT TO CHANGE.

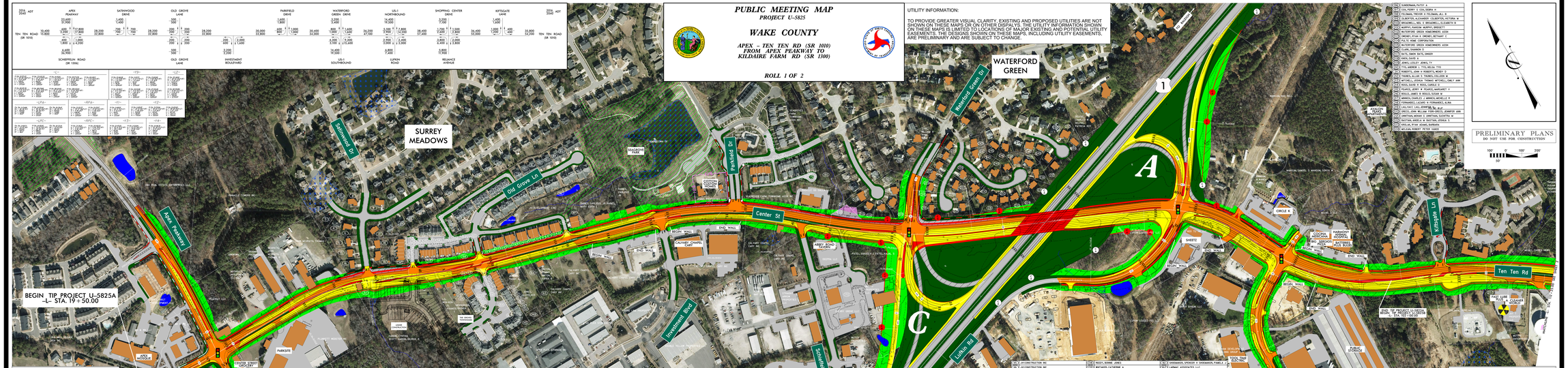

PRELIMINARY PLANS
DO NOT USE FOR CONSTRUCTION

LEGEND

- BUILDINGS
- EXISTING RIGHT OF WAY
- PROPOSED RIGHT OF WAY
- PROPOSED EASEMENTS (DRAINAGE, CONSTRUCTION, UTILITY)
- EXISTING ROADWAY
- EXISTING ROADWAY TO BE REMOVED
- EXISTING ROADWAY TO BE RESURFACED
- PROPOSED ROADWAY
- TOWN PARK
- EXISTING STRUCTURES, ISLAND, CURB AND GUTTER
- EXISTING STRUCTURES, ISLAND, CURB AND GUTTER TO BE RETAINED
- EXISTING STRUCTURES, ISLAND, CURB AND GUTTER TO BE REMOVED
- WETLANDS
- LAKES, RIVER, STREAMS AND PONDS
- EXISTING UTILITY EASEMENT
- PROPERTY LINE
- PROPOSED CONTROL OF ACCESS
- EXISTING CONTROL OF ACCESS
- PRESENT ADT / FUTURE ADT
- PROPERTY LINES
- HAZARDOUS WASTE SITE
- UNDERGROUND STORAGE TANK (UST)
- ABOVE GROUND STORAGE TANK (AST)
- EXISTING TRAFFIC SIGNAL
- PROPOSED TRAFFIC SIGNAL
- HISTORIC PROPERTY BOUNDARY

DESIGN DATA
Functional Class. = Urban Collector
Design Speed = 45-50 MPH
Posted Speed = 35-45 MPH

1	WHITE APEX HOLDINGS L L C	20	THE CROVES TOWNHOME ASSN INC THE	39	THE CROVES TOWNHOME ASSOCIATION INC	57	CROVES TOWNHOME ASSN INC THE
2	CORREDERA, CARL A CORREDERA, RHONDA M	21	CRAFFT, JAMES CRAFFT, LISA	40	THE CROVES TOWNHOME ASSOCIATION INC	58	JAMIONE, JOSEPH V JR
3	WHITLEY, DONALD E WHITLEY, AMY M	22	BROWN, MATTHEW DOWN BROWN, JENNIFER ELIZABETH	41	RATHOD, TONY S	59	DAIL, JOHN M DAIL,SUNE M
4	BAILEY, DAVID BAILEY, JENNIFER	23	MOORE, CHRISTOPHER D MOORE, JENNIFER B	42	ANKLE, ROBERT B JR ANKLE, PATRICIA B	60	SPRODINLE, PAUL T SPRODINLE, ANNA LYNN B
5	BERLAND, JAMES B	24	FURNE, BRIAN PAYNE, SARA	43	JAYCONSTRUCTION INC	61	WYDISC, DENNIS E WYDISC, JOANN S
6	OWEN, CHARLES HENDRICK	25	WITTALA, ERIC	44	JAMIONE, JOSEPH V JR	62	JAMIONE, RENEE
7	LEGGETT, FRANK B JR LEGGETT, INFTA S	26	GOODMAN, ROBERT GOODMAN, APRIL GOODMAN	45	MURPHY, MATTHEW C JR MURPHY, NORMA T	63	JAMIONE, JOSEPH V JR
8	STOLORNAK, KATHY J	27	RODRIGUEZ, KEVIN A	46	MOHAN, SUSAN B	64	JAMIONE, JOSEPH V JR
9	JOHN, SANDY	28	VILLALOBOS, FELIPE VILLALOBOS, ROBERTO M	47	JAYDEVELOPMENT LLC	65	JAMIONE, JOSEPH V JR
10	JOHN, SANDY	29	VILLALOBOS, FELIPE	48	JAYCONSTRUCTION INC	66	JAMIONE, JOSEPH V JR
11	CORTON, ANDREW CORTON, JENNIFER	30	ROBERTS, BRANDON S	49	CROVES TOWNHOME ASSN INC THE	67	JAMIONE, JOSEPH V JR
12	BARRETT, ROSEMARY T	31	STAFFORD, JOSEPH STAFFORD, AMANDA JR	50	STANCIL, FREDERICK S STANCIL, DIANE B	68	JAMIONE, JOSEPH V JR
13	GREGSON, PETE GREGSON, JEANNNE	32	APEX BBQ SHOP, LLC	51	WALKER, CAROLYN H	69	STANLI, JOY S
14	CHANG, DENNIS TILL CHANG	33	JAMIONE, JOSEPH V JR	52	UNDER, STRATHM	70	JAMIONE, JOSEPH V JR
15	WHITACRE, ROBERT W WHITACRE, LISA MARIE	34	LINKS, SIDRYS R	53	JENKINS, LANA	71	JAMIONE, JOSEPH V JR
16	LAWLEY, TIMOTHY P LAWLEY,LISA P	35	JAMIONE, JOSEPH V JR	54	PERRY, JOSEPH PERRY, CONNIE	72	WALKER, CAROLINE M WALKER, ZACHARY
17	GRIGG, LORI E	36	LINS, DIANA SELLMAN	55	HATCHER, RICHARD HATCHER, IRENE	73	JAMIONE, JOSEPH V JR
18	SHAW, DAVID E WALMSLEY, A	37	FOTSUS, DAVID	56	MILAYAS, BARBARA JEAN REDDIE TRUSTEE REDDIE,ROBERT JAMES TRUSTEE	74	JAMIONE, JOSEPH V JR
19	Z SAMUEL TOM PROPERTIES LLC	38	ROSS, CRYSTAL NICOLE	57	GRIFFITHS, TYNN ANN	75	CAIL, MICHELLE
				58	MEYER, DOUGLAS R TRUSTEE MEYER,CLAUDIA TRUSTEE	76	JAMIONE, JOSEPH V JR

TEN TEN ROAD (SR 1010)

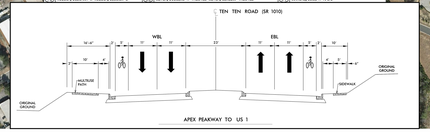

APEX PEAKWAY TO US 1

77	JAYCONSTRUCTION INC	92	WILEY, JOHNNIE JONES	107	SHERMANDER, SPENCER W SHERMANDER, PAMELA J	122	COX, SHIRLEY ANN
78	JAYCONSTRUCTION INC	93	WHITAKER, CATHERINE A	108	LARMAN ASSOCIATES LLC	123	WEAVER, CHRISTINE M
79	THE GROVES TOWNHOME ASSOCIATION INC	94	GAYNIL, TERRY D J	109	GARRISON, THOMAS P	124	HOWARD, STEPHEN W JR HOWARD, CARRIE I
80	COCHRAN, COLON J JR	95	KEANE, DANA	110	PARSONS, MARGARET ELAINE	125	TITTLE, DEBRA L TITTLE, DAVID A
81	GOODNAL THOMAS GOODNAL,PHYLLIS	96	STEWART, JAMIE	111	CALVARY CHAPEL CARY INC	126	BRIGHAMTO, WILLIAM J BRIGHAMTO, SHEILA L
82	PITTMAN, ROBERT ALEXANDER PITTMAN, ROBIN TANGO	97	ARNIA, ANNMARIE	112	CALVARY CHAPEL CARY INC	127	WILLIAMS, BRENT WILLIAMS, BRENDA
83	MCDERMOT, ALISON JEAN	98	JARRETT-DOWELL,LAWNICOLE	113	FUSSELL,WILTON ROBT FUSSELL,TERESA	128	SAYTTA, JOHN B SAYTTA, JESSE L
84	MAZZA, KIMLEY LAUREN	99	CROVES TOWNHOME ASSN INC THE	114	ADAMS, RONALD E JR CARY LLC	129	JRESA,GARY E JRESA,PATRICIA B
85	WENDEL, DAVID J	100	HAWKENSMITH, LESLIE S	115	WILLIAMS, BRENT T WILLIAMS, SUE A	130	MILLER, JEREMY CHRISTOPHER MILLER, RHONDA LYNN
86	HOWE, NICOLAS D	101	MCJERSON, LLANNE	116	STRAIGHT ARROW PROPERTIES LLC	131	WILLIAMS, MICHAEL WILLIAMS, JENNIFER
87	DAVIS, SHARON L	102	LAMBE, PATRICK LAMBE, MAUREEN	117	BARRETT, WILLIAM BARRETT, SUSAN	132	FOX, CARL M
88	DAVIS, SHARON L	103	CALVARY CHAPEL CARY INC	118	COX, JOHN	133	CLARKSON, CHRISTINE
89	TEMPRANO, JAMES L JR TEMPRANO, BEVERLY T	104	CALVARY CHAPEL CARY INC	119	MCCARTHY, MARY	134	CROVES TOWNHOME ASSN INC THE
90	TEMPRANO, JAMES L JR TEMPRANO, BEVERLY T	105	BERGERON, DAN J	120	MCCARRIE, CATHERINE M	135	STEWART, TODD W STEWART, JOAN C
91	OLSON, BEVERLY J	106	ARNOLD, SUSAN LARUE	121	CHAMPIONS, KELLEY R	136	GESTAND, CYNTHIA L	137	WILLIAMS, TERRY WILLIAMS, MICHELLE R
92	KAISER, WILLIAM	107	PARSON, CHRISTINE FATRICIA	122	COX, SHIRLEY ANN	138	SAYTTA, JOHN B SAYTTA, JESSE L
93	CROVES TOWNHOME ASSN INC THE	108	CROVES TOWNHOME ASSN INC THE	123	WEAVER, CHRISTINE M	139	JRESA,GARY E JRESA,PATRICIA B
94	MOBIL JEFFERSON F MOBIL,SUE Y	109	JONES, SHARON L	124	HOWARD, STEPHEN W JR HOWARD, CARRIE I	140	MILLER, JEREMY CHRISTOPHER MILLER, RHONDA LYNN
95	MATHIES, THOMAS	110	SALTERS, MARVIN SALTERS, CARRLYN PECORA	125	TITTLE, DEBRA L TITTLE, DAVID A	141	WILLIAMS, BRENT WILLIAMS, SUE A
96	WALTERS, JEFFREY WALTERS, CARRLYN PECORA	111	FOSSON, MARTHA EVALEEN GRIFFIN,WALDO JERMAIN	126	BRIGHAMTO, WILLIAM J BRIGHAMTO, SHEILA L	142	WILLIAMS, MICHAEL WILLIAMS, JENNIFER
97	SPECHER, DANIEL W SPECHER, BRUCE A	112	CROVES TOWNHOME ASSN INC THE	127	WILLIAMS, BRENT WILLIAMS, SUE A	143	FOX, CARL M
98	CROVES TOWNHOME ASSN INC THE	113	RIGGLAN, FRANK RIGGLAN, DEBI SCHAFFER	128	SAYTTA, JOHN B SAYTTA, JESSE L	144	BERGSTROM, DONNA R
99	CROVES TOWNHOME ASSN INC THE	114	KIELLINE, JACQUELINE	129	JRESA,GARY E JRESA,PATRICIA B	145	ESTEP, THOMAS R ESTEP,LAURA M
100	CROVES TOWNHOME ASSN INC THE	115	MCKIE, MICHELLE M MCKIE, JOHN C JR	130	MILLER, JEREMY CHRISTOPHER MILLER, RHONDA LYNN		

TEN TEN ROAD (SR 1010)

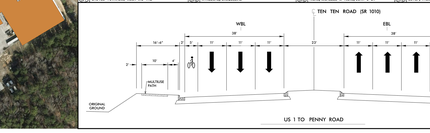

US 1 TO PENNY ROAD

LEGEND

- BUILDINGS
- EXISTING RIGHT OF WAY
- PROPOSED RIGHT OF WAY
- PROPOSED EASEMENTS (DRAINAGE, CONSTRUCTION, UTILITY)
- EXISTING ROADWAY
- EXISTING ROADWAY TO BE REMOVED
- EXISTING ROADWAY TO BE RESURFACED
- PROPOSED ROADWAY
- TOWN PARK
- EXISTING STRUCTURES, ISLAND, CURB AND GUTTER
- EXISTING STRUCTURES, ISLAND, CURB AND GUTTER TO BE RETAINED
- EXISTING STRUCTURES, ISLAND, CURB AND GUTTER TO BE REMOVED
- WETLANDS
- LAKES, RIVER, STREAMS AND PONDS
- EXISTING UTILITY EASEMENT
- PROPERTY LINE
- PROPOSED CONTROL OF ACCESS
- EXISTING CONTROL OF ACCESS
- PRESENT ADT / FUTURE ADT
- PROPERTY LINES
- HAZARDOUS WASTE SITE
- UNDERGROUND STORAGE TANK (UST)
- ABOVE GROUND STORAGE TANK (AST)
- EXISTING TRAFFIC SIGNAL
- PROPOSED TRAFFIC SIGNAL
- HISTORIC PROPERTY BOUNDARY

DESIGN DATA
Functional Class. = Urban Collector
Design Speed = 45-50 MPH
Posted Speed = 35-45 MPH

PUBLIC MEETING MAP
PROJECT U-5825
WAKE COUNTY
APEX – TEN TEN RD (SR 1010)
FROM APEX PEAKWAY TO
KILDAIRE FARM RD (SR 1500)
ROLL 1 OF 2