DESIGN PUBLIC HEARING MAP

PROJECT U-5826

WAKE COUNTY

FALL OF NEUSE ROAD (SR 2000)
FROM I-540 TO DURANT ROAD (SR 2006)

ROLL 1 OF 1

100' 0' 100' 200'
50'
(ENGLISH)

DESIGN DATA

Functional Class.	=	Minor Arterial
Design Speed	=	50 mph
Max. Superelev.	=	0.04

100' 0' 100' 200'
50'
(ENGLISH)

DESIGN DATA

Functional Class.	=	Minor Arterial
Design Speed	=	50 mph
Max. Superelev.	=	0.04

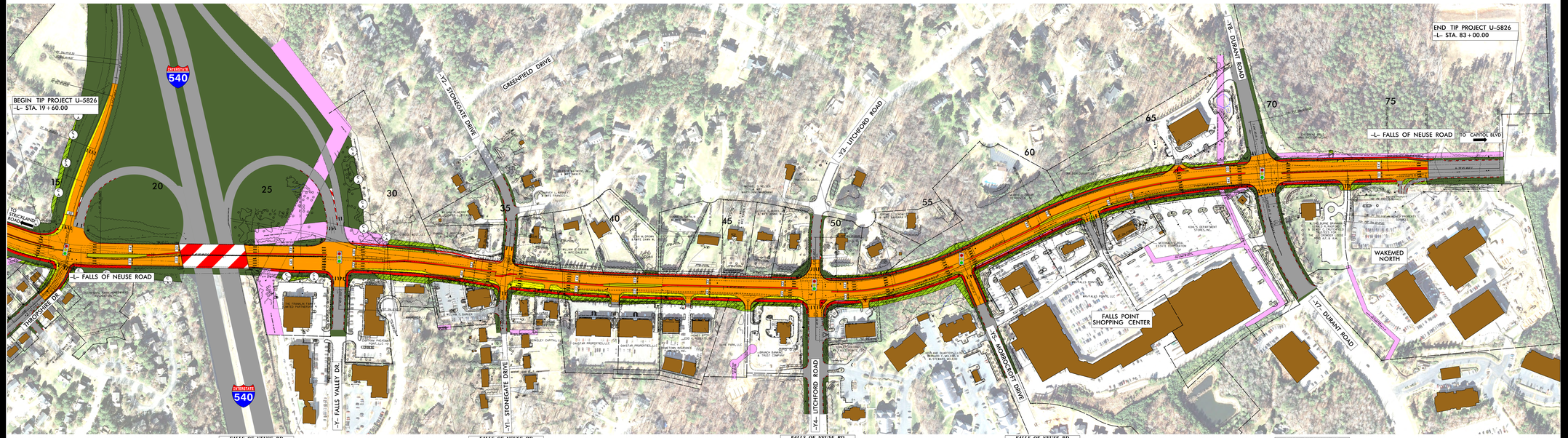







LEGEND

- EXISTING RIGHT OF WAY
- PROPOSED RIGHT OF WAY
- EXISTING UTILITY EASEMENT (POWER, SEWER, WATER)
- PROPOSED EASEMENTS (DRAINAGE, CONSTRUCTION, AND UTILITY)
- EXISTING PERMANENT SLOPE EASEMENT
- EXISTING ROADWAY
- EXISTING ROADWAY TO BE REMOVED
- PROPOSED ROADWAY
- EXISTING ROADWAY TO BE RESURFACED
- PROPOSED GRASS MEDIAN
- PROPOSED STRUCTURES, ISLAND, CURB AND GUTTER, SIDEWALKS, AND MULTI-USE PATH
- EXISTING STRUCTURES, ISLAND, CURB AND GUTTER (VC) BE RETAINED
- EXISTING STRUCTURES, ISLAND TO BE REMOVED
- EXISTING TRAFFIC SIGNAL
- BUILDINGS
- 2015- PRESENT ADT / 2040- FUTURE ADT
- PROPERTY LINES
- EXISTING CONTROL OF ACCESS

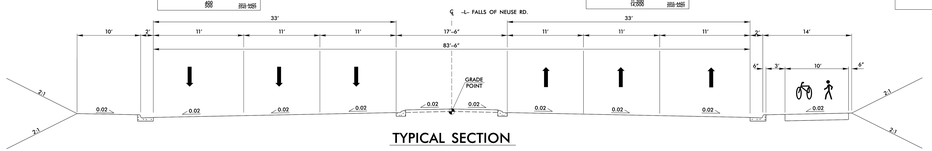

TYPICAL SECTION

PRELIMINARY PLANS
DO NOT USE FOR CONSTRUCTION

DESIGN PUBLIC HEARING MAP
PROJECT U-5826
WAKE COUNTY
FALL OF NEUSE ROAD (SR 2000)
FROM I-540 TO DURANT ROAD (SR 2006)
ROLL 1 OF 1

DESIGN PUBLIC HEARING MAP
PROJECT U-5826
WAKE COUNTY
FALL OF NEUSE ROAD (SR 2000)
FROM I-540 TO DURANT ROAD (SR 2006)
ROLL 1 OF 1

LEGEND
EXISTING RIGHT OF WAY
PROPOSED RIGHT OF WAY
EXISTING UTILITY EASEMENT (POWER, SEWER, WATER)
PROPOSED EASEMENTS (DRAINAGE, CONSTRUCTION, AND UTILITY)
EXISTING PERMANENT SLOPE EASEMENT
EXISTING ROADWAY
EXISTING ROADWAY TO BE REMOVED
PROPOSED ROADWAY
EXISTING ROADWAY TO BE RESURFACED
PROPOSED GRASS MEDIAN
PROPOSED STRUCTURES, ISLAND, CURB AND GUTTER, SIDEWALKS, AND MULTI-USE PATH
EXISTING STRUCTURES, ISLAND, CURB AND GUTTER (VC) BE RETAINED
EXISTING STRUCTURES, ISLAND TO BE REMOVED
EXISTING TRAFFIC SIGNAL
BUILDINGS
2015- PRESENT ADT / 2040- FUTURE ADT
PROPERTY LINES
EXISTING CONTROL OF ACCESS