



## STIP Project No. U-5888

Intersection of U.S. 23 Business (N. Main Street)  
and Walnut Street in Waynesville

### About the Project

The N.C. Department of Transportation is proposing to realign the intersection of U.S. 23 Business (N. Main Street) and Walnut Street in Waynesville.

- The proposed project will realign U.S. 23 Business (N. Main Street) and Vance Street at Walnut Street. Bike Lanes will be provided along N. Main Street and sidewalk will be provided in all four quadrants of the intersection.
- The purpose of the project is to improve traffic operations at the intersection, as well as improve bicycle and pedestrian safety.
- Two alternates have been developed for U-5888
  - Alternate 1: Realign N. Main Street and Vance Street
  - Alternate 2: Install a roundabout at the intersection

### Public Involvement

Public involvement is an important part of the project development process. The NCDOT encourages citizen involvement on transportation projects, and will consider your suggestions and address your concerns.

It is important that you understand the project and improvements being proposed, the basis for making the proposed improvements and that you have the opportunity to provide input on the proposal.

Today's meeting is another important step in NCDOT's efforts to keep you, the public, involved.

**Comments and questions should be submitted on or before December 1, 2017**

### Questions? Comments?

Stephen Williams  
Design Construction Engineer  
NCDOT Division 14  
(828) 586-2141  
sjwilliams@ncdot.gov

Greg Purvis, PE  
Wetherill Engineering, Inc.  
(919) 851-8077  
gpurvis@wetherilleng.com

## Project Costs

|                                | <b><u>Alt. 1</u></b> | <b><u>Alt. 2</u></b> |
|--------------------------------|----------------------|----------------------|
| Right of Way.....              | \$1,300,000*         | \$1,300,000*         |
| Construction.....              | \$1,600,000          | \$2,250,000          |
| Relocations (Business).....    | 4                    | 4                    |
| Relocations (Residential)..... | 1                    | 1                    |

*\*Right of way costs are based on 2017-2025 TIP and are subject to change*


## Project Maps

Maps of the project can be viewed online (or downloaded) from the NCDOT public meeting website:

**[www.ncdot.gov/projects/publicmeetings](http://www.ncdot.gov/projects/publicmeetings)**

Connecting people, products, and places safely and efficiently with customer focus, accountability and environmental sensitivity to enhance the economy and vitality of North Carolina.





**PUBLIC MEETING MAP**

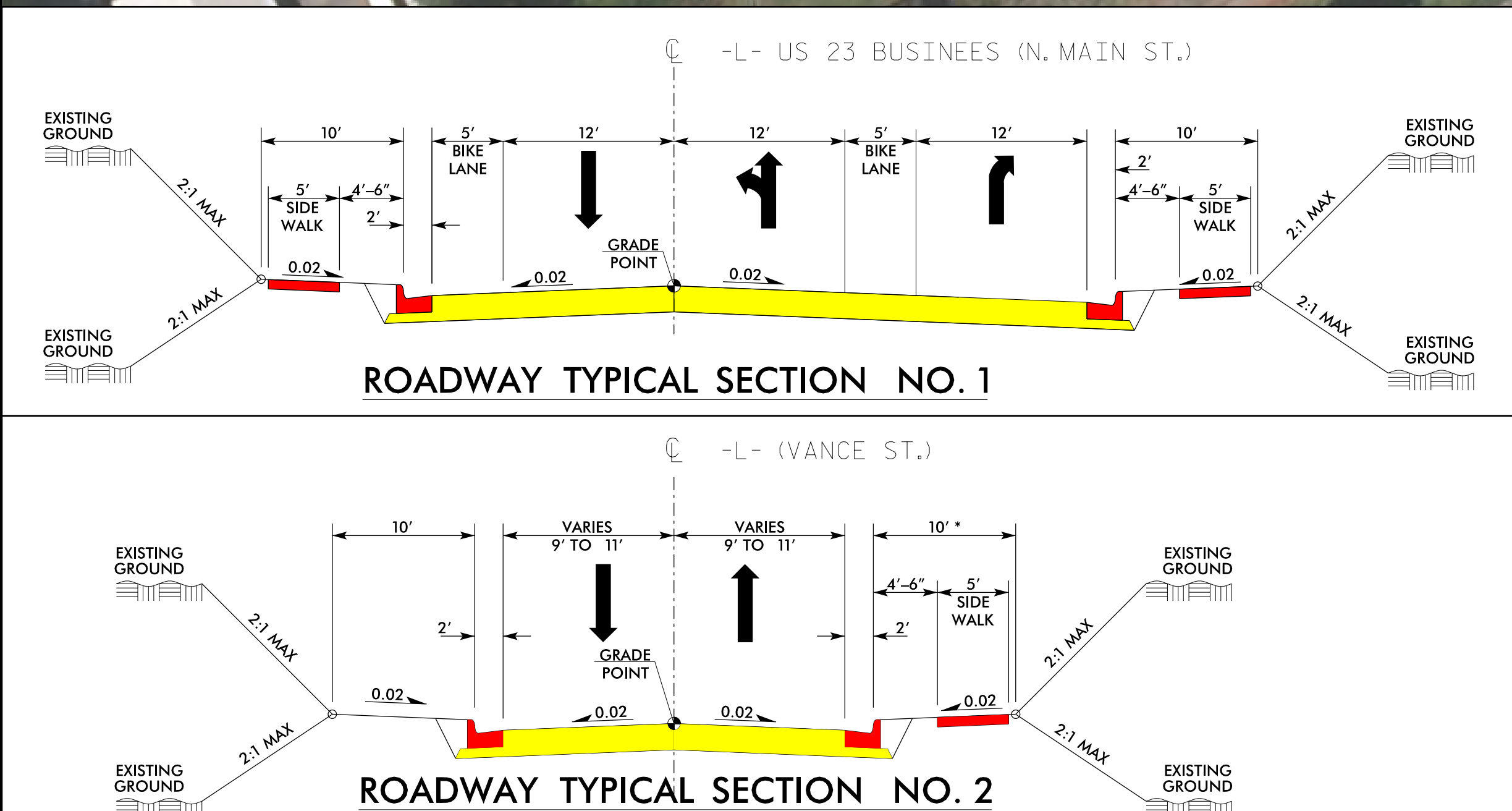
PROJECT 44625.1.1 (U-5888)

**HAYWOOD COUNTY**

INTERSECTION IMPROVEMENT AT US 23 BUSINESS (N. MAIN ST.) & WALNUT STREET

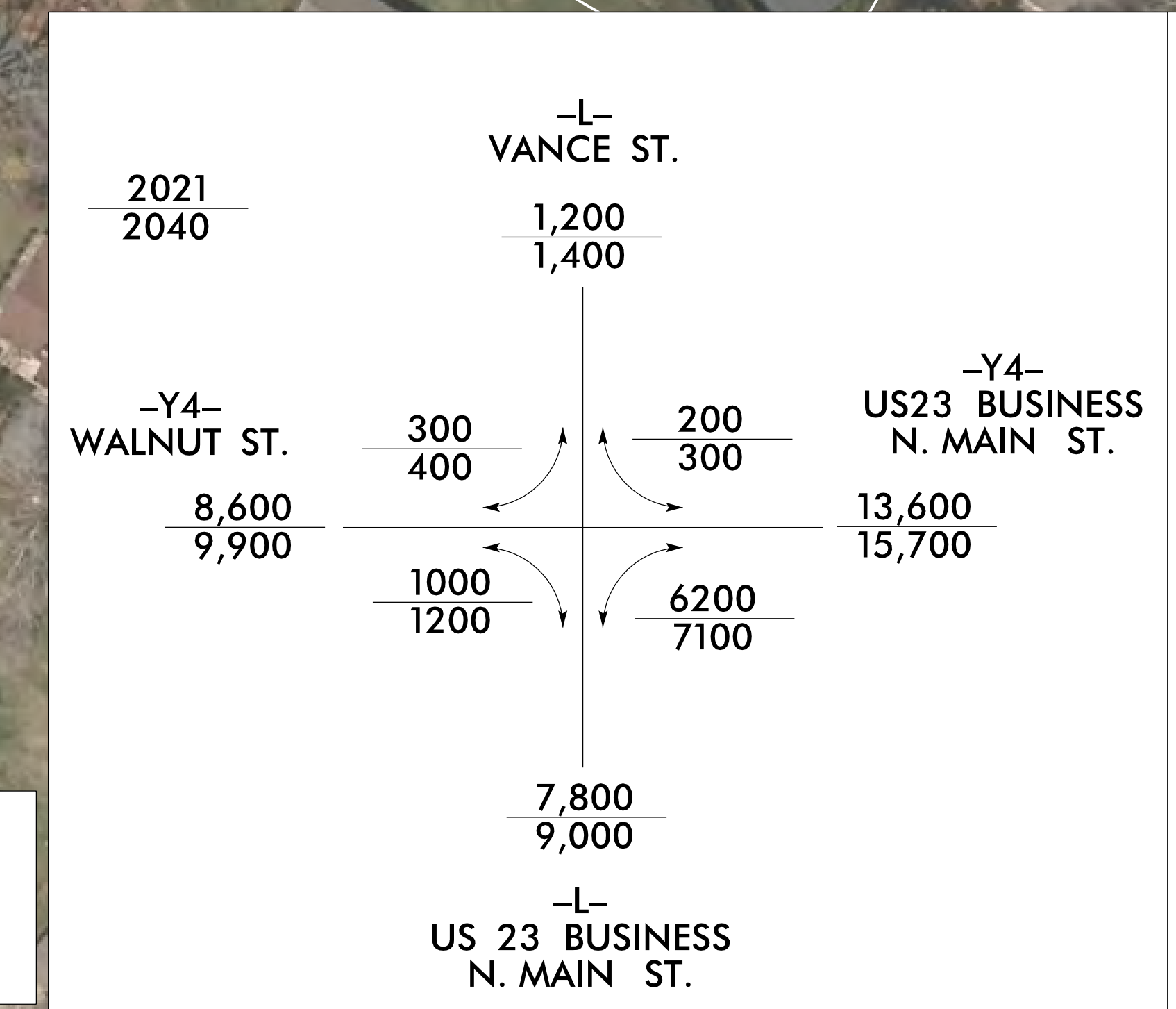
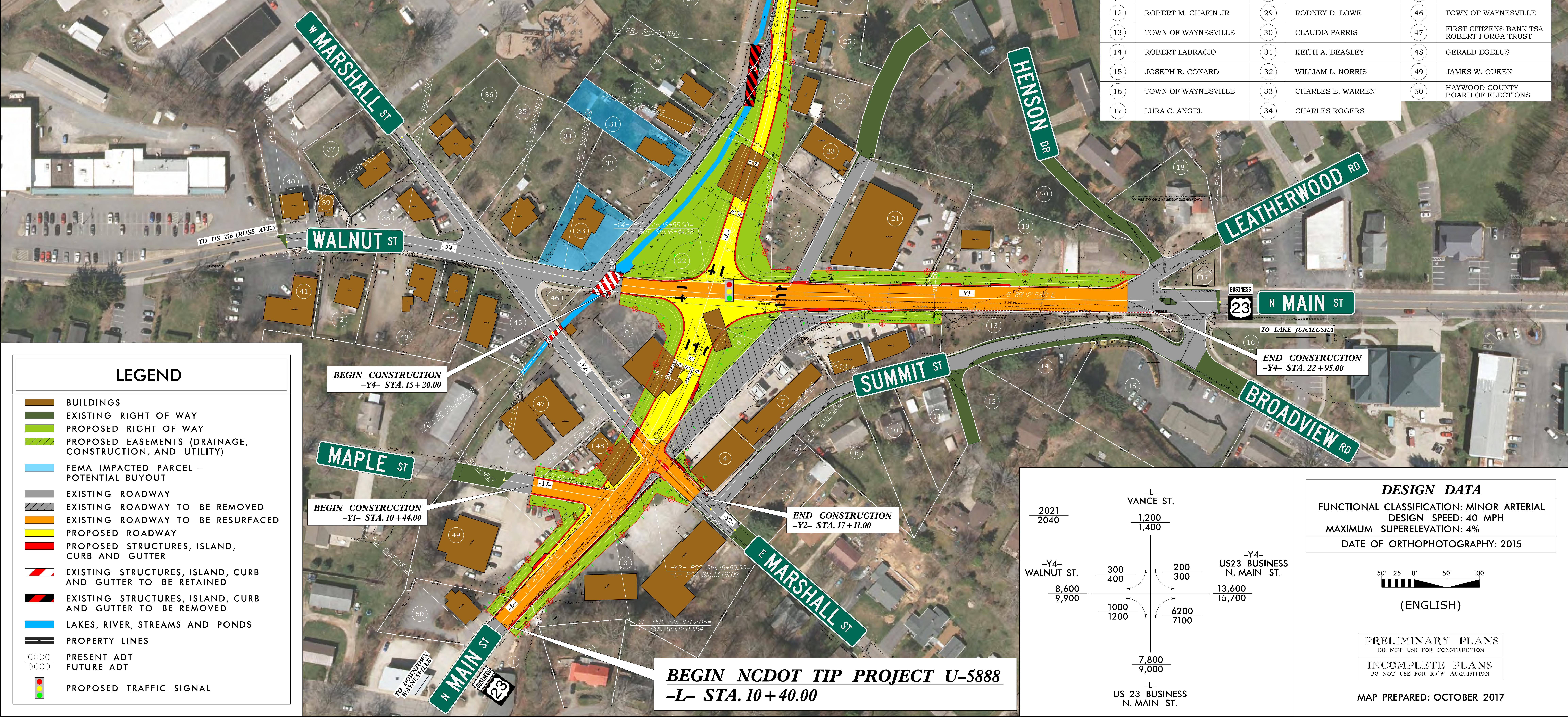


**ALTERNATE 1: RE-ALIGNED SIGNALIZED INTERSECTION**



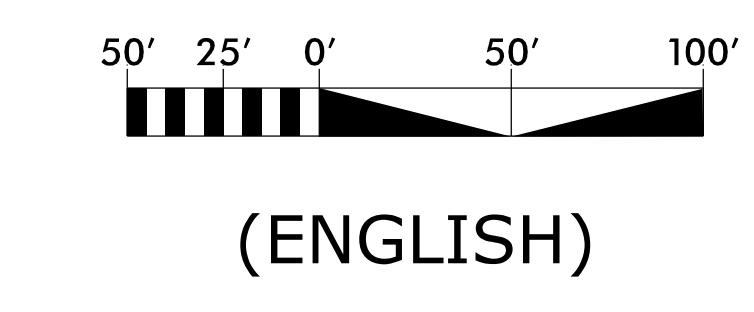
**END NCDOT TIP PROJECT U-5888**  
-L- STA. 22 + 40.00

| PARCEL | OWNER                | PARCEL | OWNER                          | PARCEL | OWNER                                      |
|--------|----------------------|--------|--------------------------------|--------|--|
| 1      | KENNETH L. HARRELL   | 18     | DANVEY C. WALSH                | 35     | EDITH M. GIBSON                            |
| 2      | DEETTA K. EBERHARDT  | 19     | CLIFFORD GOULD LLC             | 36     | BERNICE C. GOUGH                           |
| 3      | KENNETH L. HARRELL   | 20     | HARRY D. FISHBACK              | 37     | UNA C. GALLOWAY                            |
| 4      | MARGARET Q. RATHBONE | 21     | DEREK S. OATES                 | 38     | JAMES R. WILLIAMSON                        |
| 5      | LYNDA D. MACLEAN     | 22     | WILLIAM L. NORRIS              | 39     | JOHNSON FAMILY REAL ESTATE LLC             |
| 6      | DEBORA W. ALBURY     | 23     | MOUNTAIN HIGH PROPERTIES & INV | 40     | PATRICIA CONARD                            |
| 7      | REBECCA J. ROBINSON  | 24     | WILLIAM L. NORRIS              | 41     | THOMAS M. MOODY                            |
| 8      | CLIFFORD GOULD LLC   | 25     | BRENDA J. MORROW               | 42     | DENISE K. MOORE                            |
| 9      | SHARON B. MASSIE     | 26     | TIMOTHY F. LINDSEY             | 43     | MARY C. MAJEBE                             |
| 10     | MICHAEL J. SHEEHAN   | 27     | BETTE H. EDWARDS               | 44     | RUFUS BURNETTE HEIRS                       |
| 11     | CAROLYN S. CONNERLY  | 28     | TOWN OF WAYNESVILLE            | 45     | DIANTHUS MANAGEMENT, LLC                   |
| 12     | ROBERT M. CHAFIN JR  | 29     | RODNEY D. LOWE                 | 46     | TOWN OF WAYNESVILLE                        |
| 13     | TOWN OF WAYNESVILLE  | 30     | CLAUDIA PARRIS                 | 47     | FIRST CITIZENS BANK TSA ROBERT FORGA TRUST |
| 14     | ROBERT LABRACIO      | 31     | KEITH A. BEASLEY               | 48     | GERALD EGELUS                              |
| 15     | JOSEPH R. CONARD     | 32     | WILLIAM L. NORRIS              | 49     | JAMES W. QUEEN                             |
| 16     | TOWN OF WAYNESVILLE  | 33     | CHARLES E. WARREN              | 50     | HAYWOOD COUNTY BOARD OF ELECTIONS          |
| 17     | LURA C. ANGEL        | 34     | CHARLES ROGERS                 |        |  |



**DESIGN DATA**

FUNCTIONAL CLASSIFICATION: MINOR ARTERIAL  
DESIGN SPEED: 40 MPH  
MAXIMUM SUPERELEVATION: 4%  
DATE OF ORTHOPHOTOGRAPHY: 2015




PRELIMINARY PLANS  
DO NOT USE FOR CONSTRUCTION

INCOMPLETE PLANS  
DO NOT USE FOR R/W ACQUISITION

MAP PREPARED: OCTOBER 2017

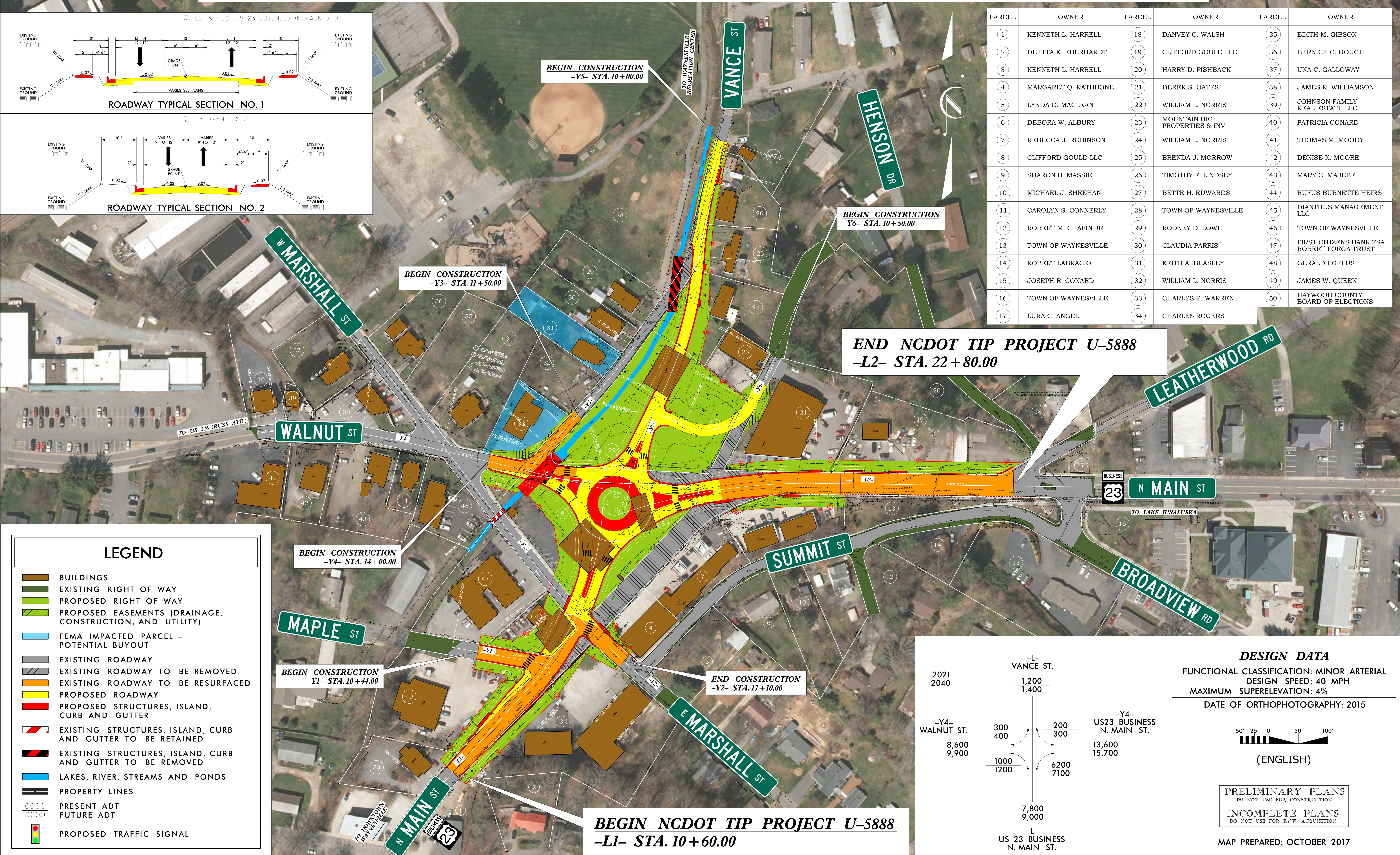
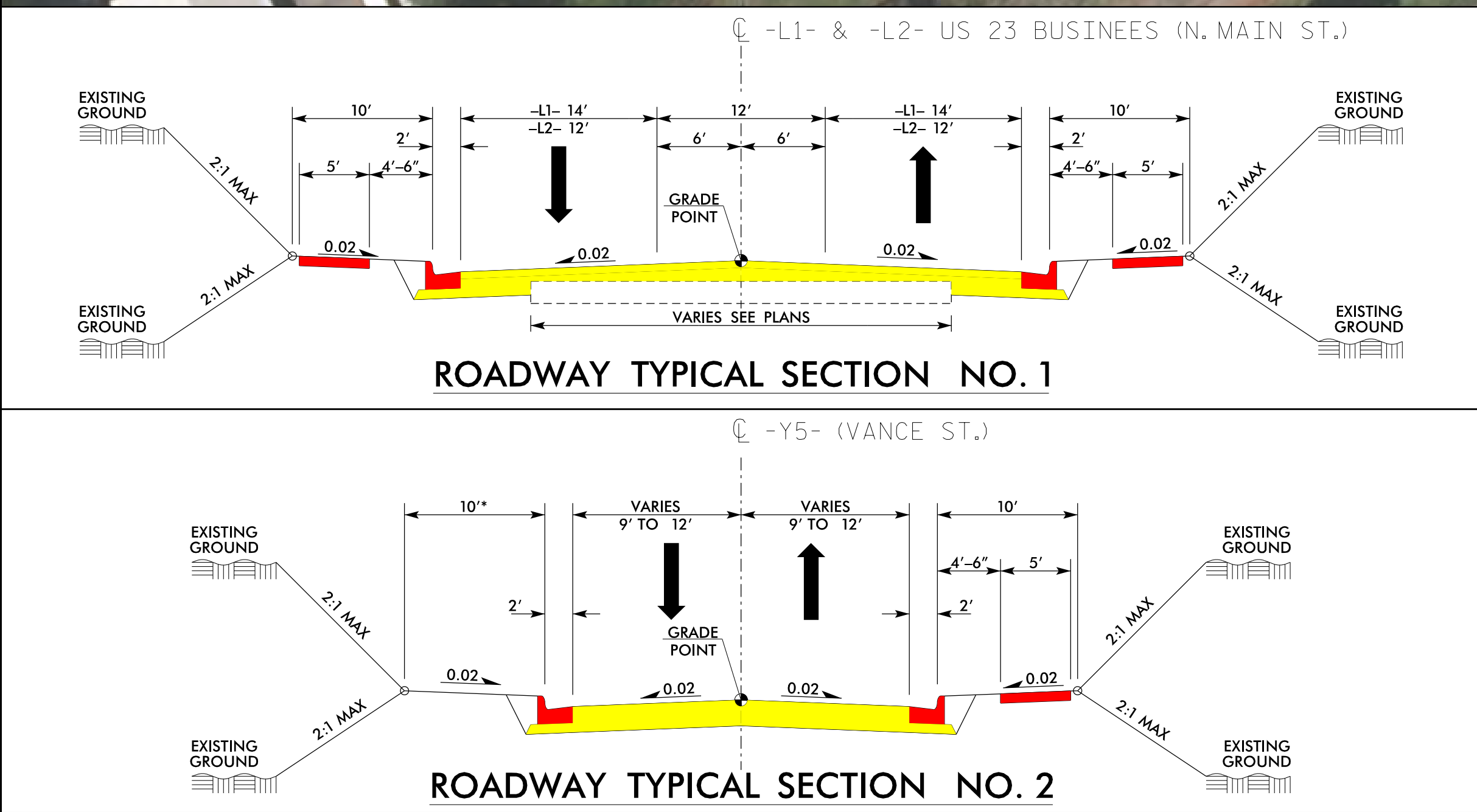




**PUBLIC MEETING MAP**  
 PROJECT 44625.1.1 (U-5888)  
**HAYWOOD COUNTY**  
 INTERSECTION IMPROVEMENT AT US 23 BUSINESS (N. MAIN ST.) & WALNUT STREET



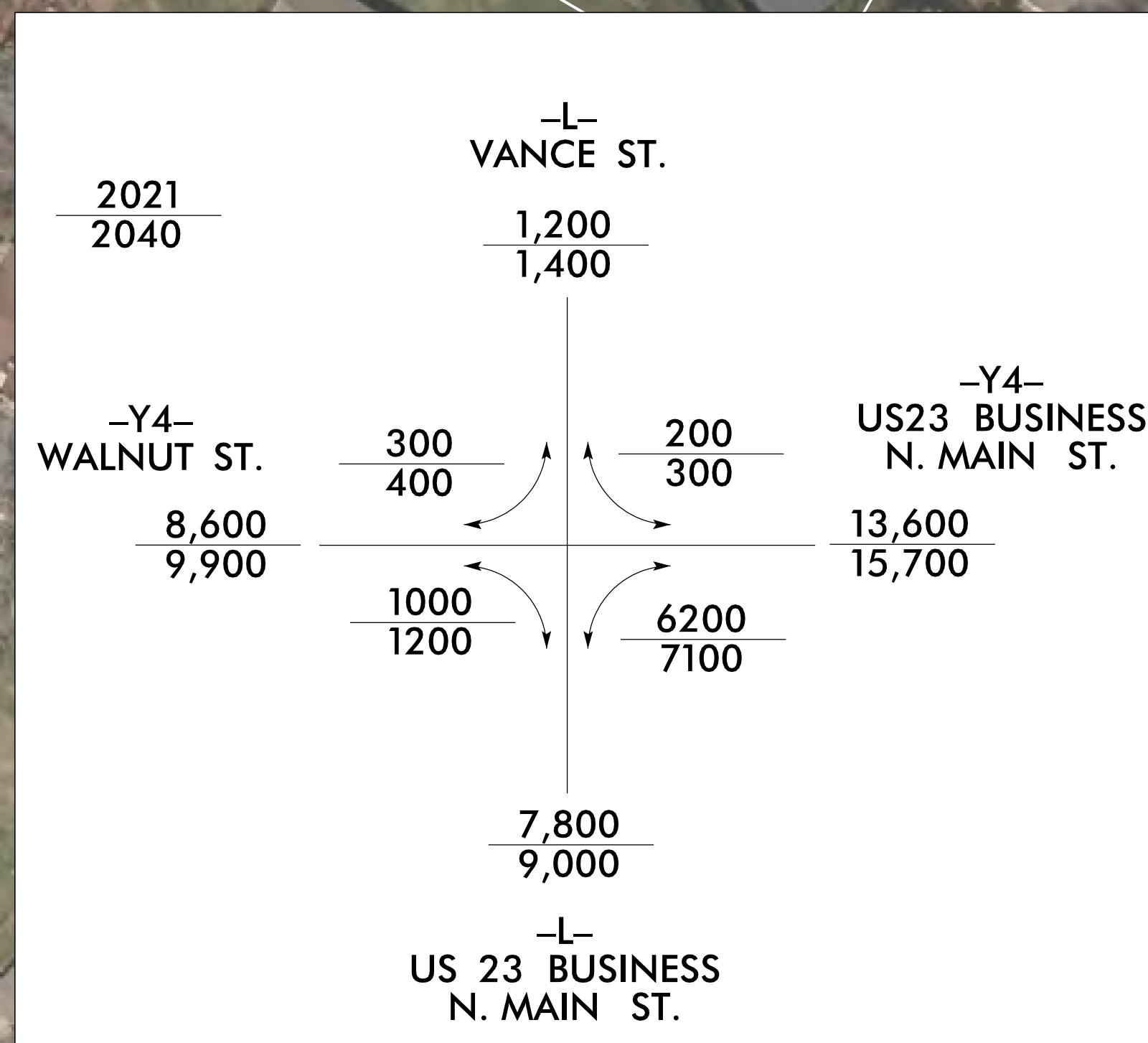
**ALTERNATE 2: ROUNDABOUT**



| PARCEL | OWNER                | PARCEL | OWNER                          | PARCEL | OWNER                                      |
|--------|----------------------|--------|--------------------------------|--------|--|
| 1      | KENNETH L. HARRELL   | 18     | DANVEY C. WALSH                | 35     | EDITH M. GIBSON                            |
| 2      | DEETTA K. EBERHARDT  | 19     | CLIFFORD GOULD LLC             | 36     | BERNICE C. GOUGH                           |
| 3      | KENNETH L. HARRELL   | 20     | HARRY D. FISHBACK              | 37     | UNA C. GALLOWAY                            |
| 4      | MARGARET Q. RATHBONE | 21     | DEREK S. OATES                 | 38     | JAMES R. WILLIAMSON                        |
| 5      | LYNDA D. MACLEAN     | 22     | WILLIAM L. NORRIS              | 39     | JOHNSON FAMILY REAL ESTATE LLC             |
| 6      | DEBORA W. ALBURY     | 23     | MOUNTAIN HIGH PROPERTIES & INV | 40     | PATRICIA CONARD                            |
| 7      | REBECCA J. ROBINSON  | 24     | WILLIAM L. NORRIS              | 41     | THOMAS M. MOODY                            |
| 8      | CLIFFORD GOULD LLC   | 25     | BRENDA J. MORROW               | 42     | DENISE K. MOORE                            |
| 9      | SHARON B. MASSIE     | 26     | TIMOTHY F. LINDSEY             | 43     | MARY C. MAJEBE                             |
| 10     | MICHAEL J. SHEEHAN   | 27     | BETTE H. EDWARDS               | 44     | RUFUS BURNETTE HEIRS                       |
| 11     | CAROLYN S. CONNERLY  | 28     | TOWN OF WAYNESVILLE            | 45     | DIANTHUS MANAGEMENT, LLC                   |
| 12     | ROBERT M. CHAFIN JR  | 29     | RODNEY D. LOWE                 | 46     | TOWN OF WAYNESVILLE                        |
| 13     | TOWN OF WAYNESVILLE  | 30     | CLAUDIA PARRIS                 | 47     | FIRST CITIZENS BANK TSA ROBERT FORGA TRUST |
| 14     | ROBERT LABRACIO      | 31     | KEITH A. BEASLEY               | 48     | GERALD EGELUS                              |
| 15     | JOSEPH R. CONARD     | 32     | WILLIAM L. NORRIS              | 49     | JAMES W. QUEEN                             |
| 16     | TOWN OF WAYNESVILLE  | 33     | CHARLES E. WARREN              | 50     | HAYWOOD COUNTY BOARD OF ELECTIONS          |
| 17     | LURA C. ANGEL        | 34     | CHARLES ROGERS                 |        |  |

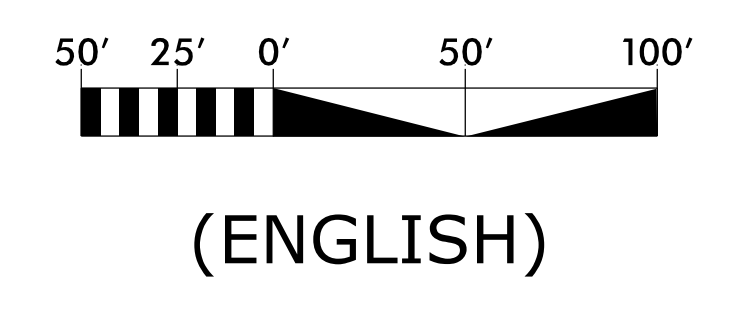
**LEGEND**

- BUILDINGS
- EXISTING RIGHT OF WAY
- PROPOSED RIGHT OF WAY
- PROPOSED EASEMENTS (DRAINAGE, CONSTRUCTION, AND UTILITY)
- FEMA IMPACTED PARCEL - POTENTIAL BUYOUT
- EXISTING ROADWAY
- EXISTING ROADWAY TO BE REMOVED
- EXISTING ROADWAY TO BE RESURFACED
- PROPOSED ROADWAY
- PROPOSED STRUCTURES, ISLAND, CURB AND GUTTER
- EXISTING STRUCTURES, ISLAND, CURB AND GUTTER TO BE RETAINED
- EXISTING STRUCTURES, ISLAND, CURB AND GUTTER TO BE REMOVED
- LAKES, RIVER, STREAMS AND PONDS
- PROPERTY LINES
- PRESENT ADT
- FUTURE ADT
- PROPOSED TRAFFIC SIGNAL



**DESIGN DATA**

|   |
|---|
| FUNCTIONAL CLASSIFICATION: MINOR ARTERIAL |
| DESIGN SPEED: 40 MPH                      |
| MAXIMUM SUPERELEVATION: 4%                |
| DATE OF ORTHOPHOTOGRAPHY: 2015            |



PRELIMINARY PLANS  
DO NOT USE FOR CONSTRUCTION

INCOMPLETE PLANS  
DO NOT USE FOR R/W ACQUISITION

MAP PREPARED: OCTOBER 2017



# TITLE VI PUBLIC INVOLVEMENT FORM

Completing this form is **completely** voluntary. You are not required to provide the information requested in order to participate in this meeting.

|   |                               |
|---|-------------------------------|
| <b>Meeting Type: Public Meeting</b>   | <b>Date: November 9, 2017</b> |
| <b>Location: Haywood County</b>   |                               |
| <b>STIP No.: U-5888</b>   |                               |
| <b>Intersection of U.S. 23 Business (N. Main Street) and Walnut Street in Waynesville</b> |                               |

In accordance with Title VI of the Civil Rights Act of 1964 and related authorities, the North Carolina Department of Transportation (NCDOT) assures that no person(s) shall be excluded from participation in, denied the benefits of, or subjected to discrimination under any of the Department's programs, policies, or activities, based on their race, color, national origin, disability, age, income, or gender.

**Completing this form helps meet our data collection and public involvement obligations under Title VI and NEPA, and will improve how we serve the public.** Please place the completed form in the designated box on the sign-in table, hand it to an NCDOT official or mail it to the Environmental Analysis Unit, 1598 Mail Service Center, Raleigh, NC 27699-1598. All forms will remain on file at the NCDOT as part of the public record.

|  |  |
|--|--|
| <b>Zip Code:</b> _____   | <b>Gender:</b> <input type="checkbox"/> Male <input type="checkbox"/> Female       |
| <b>Street Name:</b><br>(i.e. Main Street) _____  | <b>Age:</b>  |
| <b>Total Household Income:</b>   | <input type="checkbox"/> Less than 18 <input type="checkbox"/> 45-64               |
| <input type="checkbox"/> Less than \$12,000 <input type="checkbox"/> \$47,000 – \$69,999   | <input type="checkbox"/> 18-29 <input type="checkbox"/> 65 and older               |
| <input type="checkbox"/> \$12,000 – \$19,999 <input type="checkbox"/> \$70,000 – \$93,999  | <input type="checkbox"/> 30-44   |
| <input type="checkbox"/> \$20,000 – \$30,999 <input type="checkbox"/> \$94,000 – \$117,999 | <b>Have a Disability:</b> <input type="checkbox"/> Yes <input type="checkbox"/> No |
| <input type="checkbox"/> \$31,000 – \$46,999 <input type="checkbox"/> \$118,000 or greater |  |
| <b>Race/Ethnicity:</b>   | <b>National Origin:</b> (if born outside the U.S.)                                 |
| <input type="checkbox"/> White <input type="checkbox"/> Asian                              | <input type="checkbox"/> Mexican   |
| <input type="checkbox"/> Black/African American <input type="checkbox"/> Hispanic/Latino   | <input type="checkbox"/> Central American: _____                                   |
| <input type="checkbox"/> American Indian/Alaskan Native                                    | <input type="checkbox"/> South American: _____                                     |
| <input type="checkbox"/> Native Hawaiian/Pacific Islander                                  | <input type="checkbox"/> Puerto Rican <input type="checkbox"/> Vietnamese          |
| <input type="checkbox"/> Other (please specify): _____                                     | <input type="checkbox"/> Chinese <input type="checkbox"/> Korean                   |
|  | <input type="checkbox"/> Other (please specify): _____                             |

How did you hear about this meeting? (newspaper advertisement, flyer, and/or mailing) \_\_\_\_\_

For more information regarding Title VI or this request, please contact the NCDOT Title VI Section at (919) 508-1830 or toll free at 1-800-508-1886, or by email at [sddickens@ncdot.gov](mailto:sddickens@ncdot.gov).

Thank you for your participation!



Attn: Caitlyn Ridge  
NCDOT - Environmental Analysis Unit  
1598 Mail Service Center  
Raleigh, NC 27699-1598

**Attn: Caitlyn Ridge  
NCDOT - Environmental Analysis Unit  
1598 Mail Service Center  
Raleigh, NC 27699-1598**





Attn: Stephen Williams  
NCDOT Division 14  
253 Webster Road  
Sylva, NC 28779

**Attn: Stephen Williams  
NCDOT Division 14  
253 Webster Road  
Sylva, NC 28779**