

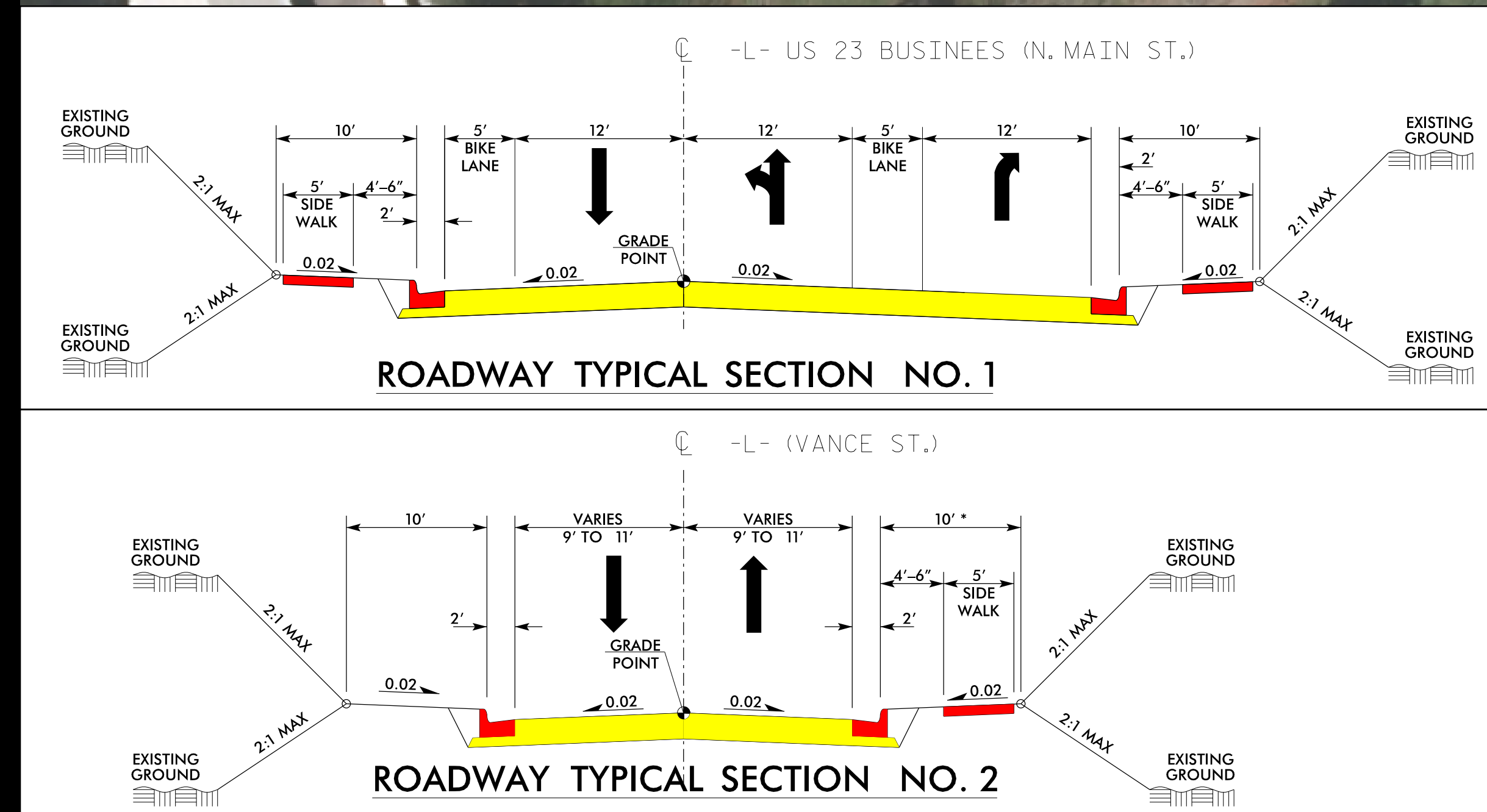
**PUBLIC MEETING MAP**

PROJECT 44625.1.1 (U-5888)

**HAYWOOD COUNTY**

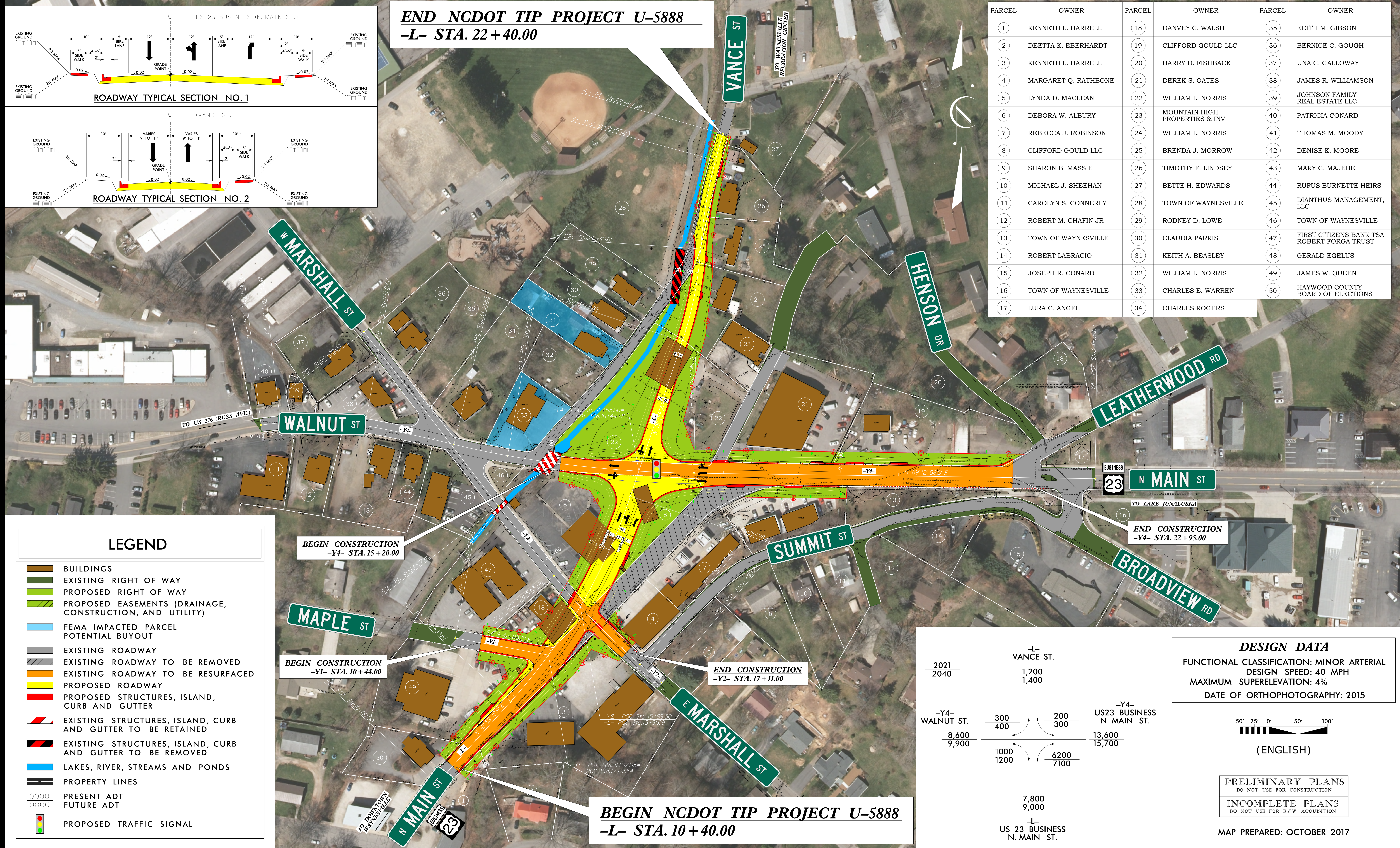
INTERSECTION IMPROVEMENT AT US 23 BUSINESS (N.MAIN ST.) & WALNUT STREET

ALTERNATE 1: RE-ALIGNED SIGNALIZED INTERSECTION



**END NCDOT TIP PROJECT U-5888**  
-L- STA. 22 + 40.00

PARCEL	OWNER	PARCEL	OWNER	PARCEL	OWNER
1	KENNETH L. HARRELL	18	DANVEY C. WALSH	35	EDITH M. GIBSON
2	DEETTA K. EBERHARDT	19	CLIFFORD GOULD LLC	36	BERNICE C. GOUGH
3	KENNETH L. HARRELL	20	HARRY D. FISHBACK	37	UNA C. GALLOWAY
4	MARGARET Q. RATHBONE	21	DEREK S. OATES	38	JAMES R. WILLIAMSON
5	LYNDA D. MACLEAN	22	WILLIAM L. NORRIS	39	JOHNSON FAMILY REAL ESTATE LLC
6	DEBORA W. ALBURY	23	MOUNTAIN HIGH PROPERTIES & INV	40	PATRICIA CONARD
7	REBECCA J. ROBINSON	24	WILLIAM L. NORRIS	41	THOMAS M. MOODY
8	CLIFFORD GOULD LLC	25	BRENDA J. MORROW	42	DENISE K. MOORE
9	SHARON B. MASSIE	26	TIMOTHY F. LINDSEY	43	MARY C. MAJEBE
10	MICHAEL J. SHEEHAN	27	BETTE H. EDWARDS	44	RUFUS BURNETTE HEIRS
11	CAROLYN S. CONNERLY	28	TOWN OF WAYNESVILLE	45	DIANTHUS MANAGEMENT, LLC
12	ROBERT M. CHAFIN JR	29	RODNEY D. LOWE	46	TOWN OF WAYNESVILLE
13	TOWN OF WAYNESVILLE	30	CLAUDIA PARRIS	47	FIRST CITIZENS BANK TSA ROBERT FORGA TRUST
14	ROBERT LABRACIO	31	KEITH A. BEASLEY	48	GERALD EGELUS
15	JOSEPH R. CONARD	32	WILLIAM L. NORRIS	49	JAMES W. QUEEN
16	TOWN OF WAYNESVILLE	33	CHARLES E. WARREN	50	HAYWOOD COUNTY BOARD OF ELECTIONS
17	LURA C. ANGEL	34	CHARLES ROGERS		




PUBLIC MEETING MAP

PROJECT 44625.1.1 (U-5888)

**HAYWOOD COUNTY**

INTERSECTION IMPROVEMENT AT US 23 BUSINESS (N.MAIN ST.) & WALNUT STREET

ALTERNATE 1: RE-ALIGNED SIGNALIZED INTERSECTION



ALTERNATE 1: RE-ALIGNED SIGNALIZED INTERSECTION

INTERSECTION IMPROVEMENT AT US 23 BUSINESS (N.MAIN ST.) & WALNUT STREET

**HAYWOOD COUNTY**

PROJECT 44625.1.1 (U-5888)

**PUBLIC MEETING MAP**

