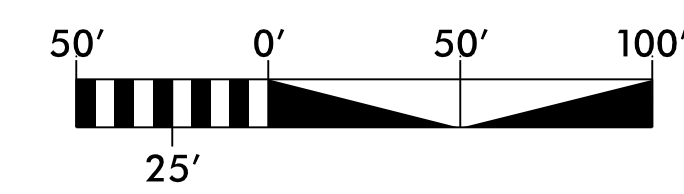
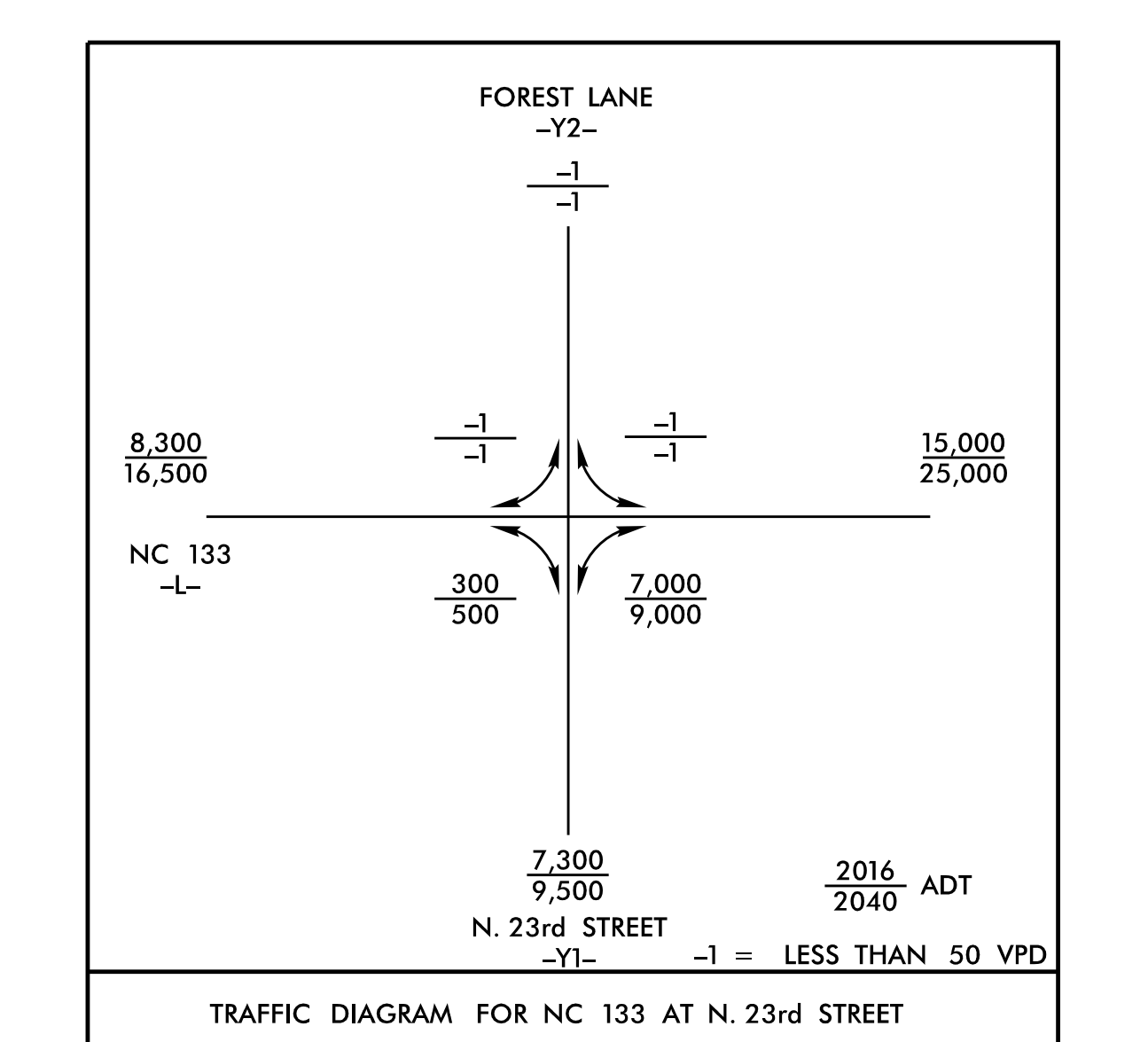
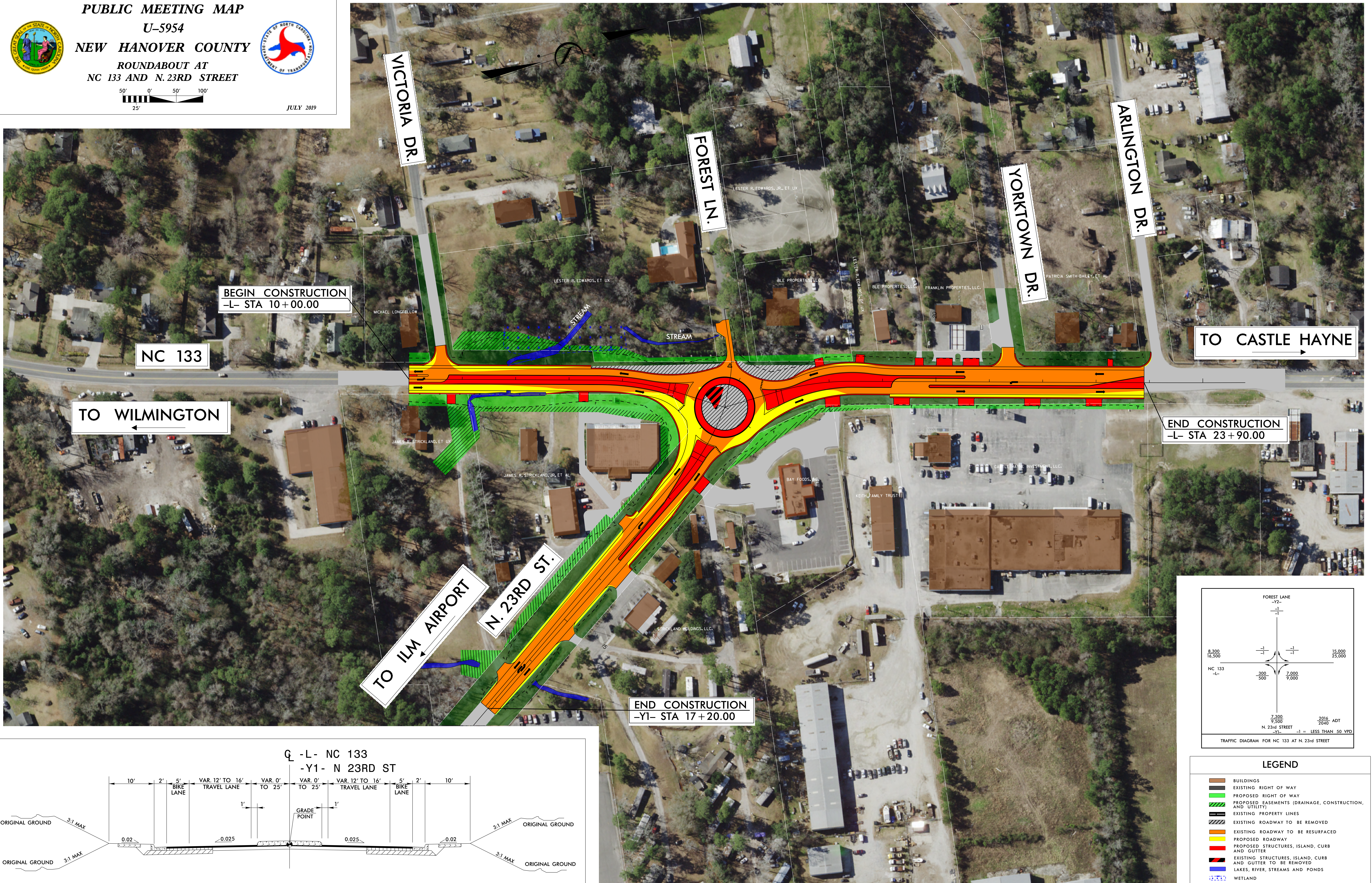


PUBLIC MEETING MAP
U-5954
NEW HANOVER COUNTY
ROUNDBOUT AT
NC 133 AND N. 23RD STREET



JULY 2019



- LEGEND**
- BUILDINGS
 - EXISTING RIGHT OF WAY
 - PROPOSED RIGHT OF WAY
 - PROPOSED EASEMENTS (DRAINAGE, CONSTRUCTION, AND UTILITY)
 - EXISTING PROPERTY LINES
 - EXISTING ROADWAY TO BE REMOVED
 - EXISTING ROADWAY TO BE RESURFACED
 - PROPOSED ROADWAY
 - PROPOSED STRUCTURES, ISLAND, CURB AND GUTTER
 - EXISTING STRUCTURES, ISLAND, CURB AND GUTTER TO BE REMOVED
 - LAKES, RIVER, STREAMS AND PONDS
 - WETLAND

