PUBLIC MEETING MAP

TIP PROJECT U-5973 (45961.1.1)

BUNCOMBE COUNTY

INTERSECTION IMPROVEMENTS TO US 19 & SR 1740 (NEW STOCK RD)

ROLL 1 OF 1 (ALT 1)

100' 0' 100' 200'
50'
(ENGLISH)

PRELIMINARY PLANS
DO NOT USE FOR CONSTRUCTION
INCOMPLETE PLANS
DO NOT USE FOR R/W ACQUISITION

NAD 83

UTILITY INFORMATION:
To provide greater visual clarity, existing and proposed utilities are not shown on these maps or on other displays. The utility information shown on these maps is limited to locations of major existing and potential utility easements. The designs shown on these maps, including utility easements, are preliminary and are subject to change.

AERIAL PHOTOGRAPHY OBTAINED FROM
NC ONEMAP GEOSPATIAL PORTAL
IMAGERY DATE – MAR. 2015

DESIGN DATA
US 19 BUSINESS
Functional Class. = MINOR ARTERIAL
Design Speed = 30 MPH
Max. Superelev. = 0.06
Max. Superelev. = 0.06 ON BRIDGES

TYPICAL SECTION NEW STOCK ROAD

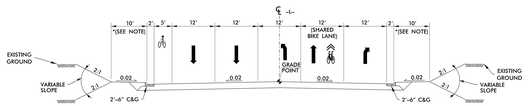

NOTE: SIDEWALKS WILL BE ADDED PENDING MUNICIPAL AGREEMENTS

LEGEND

- BUILDINGS
- EXISTING RIGHT OF WAY
- PROPOSED RIGHT OF WAY
- PROPOSED EASEMENTS (DRAINAGE, CONSTRUCTION, AND UTILITY)
- EXISTING ROADWAY
- EXISTING ROADWAY TO BE REMOVED
- EXISTING ROADWAY TO BE RESURFACED
- PROPOSED ROADWAY
- PROPOSED STRUCTURES, ISLAND, CURB AND GUTTER
- PROPOSED BICYCLE/PEDESTRIAN FACILITIES FUNDED BY NCDOT
- EXISTING STRUCTURES, ISLAND, CURB AND GUTTER TO BE RETAINED
- EXISTING STRUCTURES, ISLAND, CURB AND GUTTER TO BE REMOVED
- LAKES, RIVER, STREAMS AND PONDS
- PROPOSED CONTROL OF ACCESS
- EXISTING CONTROL OF ACCESS
- PRESENT ADT / FUTURE ADT
- PROPERTY LINES
- EXISTING TRAFFIC SIGNAL
- PROPOSED TRAFFIC SIGNAL

TRAFFIC DIAGRAM (NO BUILD)



TRAFFIC DIAGRAM (BUILD)

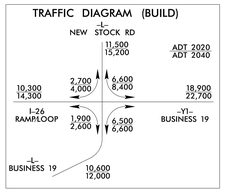

NAD 83

100' 0' 100' 200'
50'
(ENGLISH)

PRELIMINARY PLANS
DO NOT USE FOR CONSTRUCTION
INCOMPLETE PLANS
DO NOT USE FOR R/W ACQUISITION

LEGEND

- BUILDINGS
- EXISTING RIGHT OF WAY
- PROPOSED RIGHT OF WAY
- PROPOSED EASEMENTS (DRAINAGE, CONSTRUCTION, AND UTILITY)
- EXISTING ROADWAY
- EXISTING ROADWAY TO BE REMOVED
- EXISTING ROADWAY TO BE RESURFACED
- PROPOSED ROADWAY
- PROPOSED STRUCTURES, ISLAND, CURB AND GUTTER
- PROPOSED BICYCLE/PEDESTRIAN FACILITIES FUNDED BY NCDOT
- EXISTING STRUCTURES, ISLAND, CURB AND GUTTER TO BE RETAINED
- EXISTING STRUCTURES, ISLAND, CURB AND GUTTER TO BE REMOVED
- LAKES, RIVER, STREAMS AND PONDS
- PROPOSED CONTROL OF ACCESS
- EXISTING CONTROL OF ACCESS
- PRESENT ADT / FUTURE ADT
- PROPERTY LINES
- EXISTING TRAFFIC SIGNAL
- PROPOSED TRAFFIC SIGNAL

PUBLIC MEETING MAP
TIP PROJECT U-5973 (45961.1.1)
BUNCOMBE COUNTY
INTERSECTION IMPROVEMENTS TO US 19 & SR 1740 (NEW STOCK RD)
ROLL 1 OF 1 (ALT 1)

PUBLIC MEETING MAP
TIP PROJECT U-5973 (45961.1.1)
BUNCOMBE COUNTY
INTERSECTION IMPROVEMENTS TO US 19 & SR 1740 (NEW STOCK RD)
ROLL 1 OF 1 (ALT 1)