PUBLIC MEETING MAP

PROJECT WBS 47111.1.1 (U-5991)
F. A. PROJECT: N/A
PITT COUNTY

NC 43 (CHARLES BLVD.) BETWEEN SR 1708 (FIRE TOWER RD.) AND SR 1711 (WORTHINGTON RD.)

ROLL 3 OF 3

MAR. 19, 2019

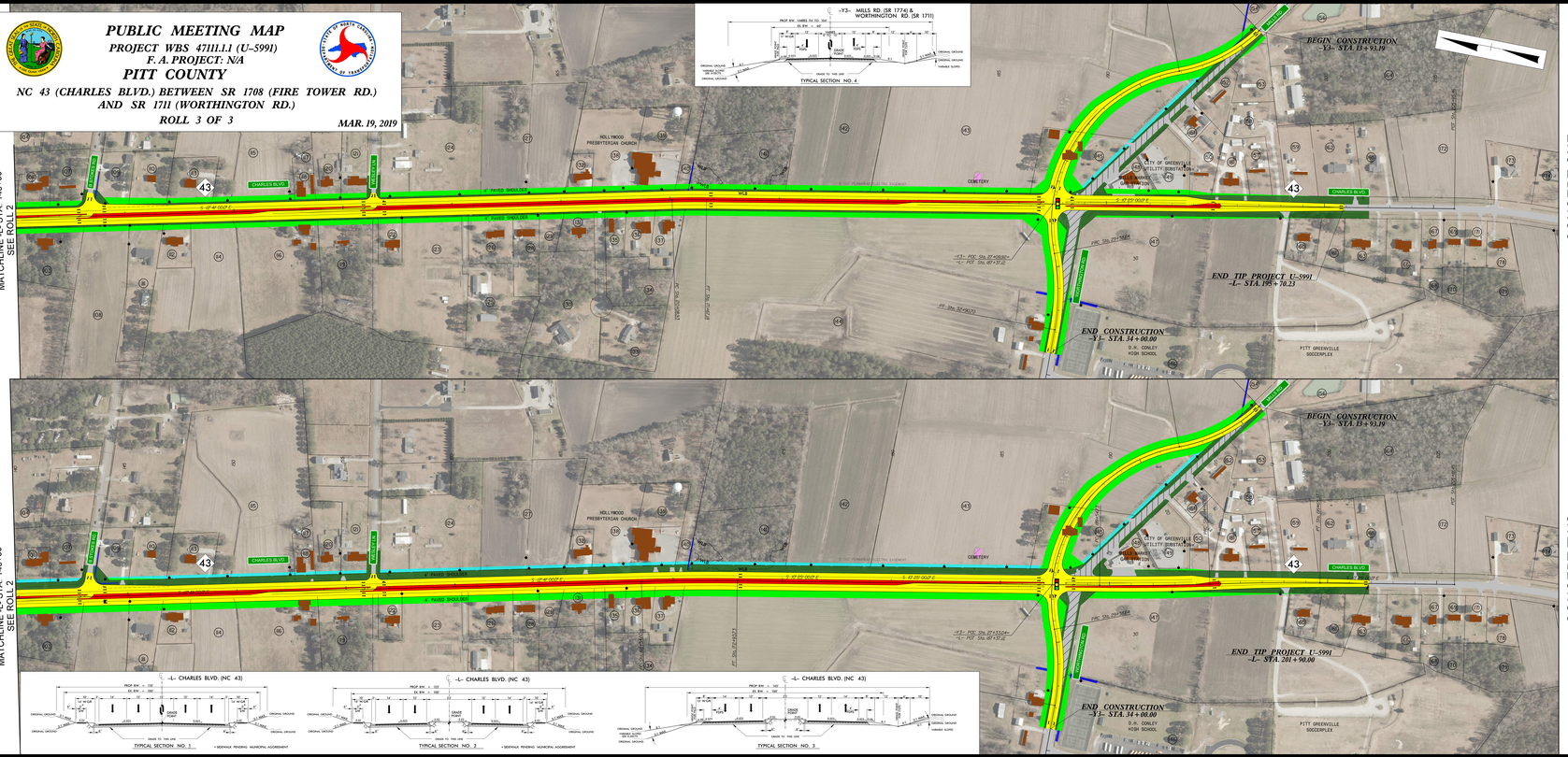

DESIGN DATA (SHOULDER)

CHARLES BLVD. (NC. 43)
DESIGN SPEED = 60 MPH
ADT 2023 = 17,557
ADT 2043 = 22,078
TTST = 1%
DUALS = 3%
K = 0.90
DIR = 60%
MIN. RADIUS = 1330'
CLEAR ZONE = 30'-72'
FUNC. CLASS = URBAN ARTERIAL
TERRAIN = LEVEL
CROSS SLOPE = 2.5%

PRELIMINARY PLANS
DO NOT USE FOR CONSTRUCTION

SCALE (ENGLISH)
100' 0 100' 200' 300'
50'

ORTHOIMAGERY
NCDOT ORTHOP 3-D-2007

UTILITY INFORMATION:
TO PROVIDE GREATER VISUAL CLARITY, EXISTING AND PROPOSED UTILITIES ARE NOT SHOWN ON THESE MAPS OR ON OTHER DISPLAYS. THE UTILITY INFORMATION SHOWN ON THESE MAPS IS LIMITED TO LOCATIONS OF MAJOR EXISTING AND POTENTIAL UTILITY EASEMENTS. THE DESIGNS SHOWN ON THESE MAPS, INCLUDING UTILITY EASEMENTS ARE PRELIMINARY AND ARE SUBJECT TO CHANGE.

LEGEND

- BUILDINGS
- EXISTING RIGHT OF WAY
- PROPOSED RIGHT OF WAY
- GUC ELECTRIC EASEMENT
- EXISTING ROADWAY
- EXISTING ROADWAY TO BE REMOVED
- EXISTING ROADWAY TO BE RESURFACED
- PROPOSED ROADWAY
- PROPOSED STRUCTURES, ISLAND, CURB AND GUTTER
- EXISTING STRUCTURES, ISLAND, CURB AND GUTTER TO BE RETAINED
- EXISTING STRUCTURES, ISLAND, CURB AND GUTTER TO BE REMOVED
- LAKES, RIVER, STREAMS AND PONDS
- CEMETERIES
- PRESENT ADT / FUTURE ADT
- PROPERTY LINES
- UPGRADED TRAFFIC SIGNAL
- WLB — WETLAND BOUNDARY
- EXISTING POWER POLE

CONCEPT ONE
BEST FIT

CONCEPT TWO
WESTERN WIDENING







PARCEL INDEX SHEET

PARCEL No.	PROPERTY OWNER NAME	PARCEL No.	PROPERTY OWNER NAME	PARCEL No.	PROPERTY OWNER NAME
1	Billy Dixon	80	Kimberly Gibbs	120	Maxie Ambrose
2	3810 Charles LLC	81	Charlie Smith	121	Donna Beauchum
3	3810 Charles LLC	82	Kenneth Harris	122	Donna Beauchum
4	3810 Charles LLC	83	Kenneth Edgerton	123	Lexie Evans
5	Speedway LLC	84	Paul Toriello	124	Margaret Harris
6	3810 Charles LLC	85	Thomas Lungi III	125	Lexie Evans
7	Southern District Convocation of the United Holy Church of America	86	Stanley Shaffer	126	Ruth Edwards
8	Lake Kristi Properties LLC	87	Stanley Shaffer	127	Ruth Edwards
9	Lake Kristi Properties LLC	88	Hooker Boyd Jr.	128	Joseph Rouse
10	GOD Properties LLC	89	Elaine Lanowitz	129	Joseph Rouse
11	Sarah Joyner (Estate)	70	David Branch	130	Durwood Harris Jr.
12	Stox Revocable Living Trust	71	David Branch Jr.	131	Kenneth Evans
13	Stox Revocable Living Trust	72	Gulley Inc.	132	Ruth Mc Williamson
14	William Harris (Life Estate)	73	Gulley Property Holdings LLC	133	Curtis Mills
15	Stox Revocable Living Trust	74	Langemann Properties LLC	134	James Lundin
16	Beni Creek Farms LLC	75	Inter Boro Properties Inc.	135	Scott Tyndall
17	Lake Kristi Properties LLC	76	Langemann Properties LLC	136	Rebecca Brown
18	Lake Kristi	77	Inter Boro Properties Inc.	137	Rebecca Brown
19	David Barnes	78	E & B Properties ENC LLC	138	Hollywood Presbyterian Church
20	Franklin Porter	79	Bruce Kintz	139	Eastern Pines Water Corp.
21	Donald Hester	80	Brenda Griffin	140	Bobbie Ward
22	Franklin Porter	81	Hazel Evans	141	Ida Hudson
23	Franklin	82	Hazel Evans	142	Ida Hudson
24	Franklin Porter	83	Hazel Evans	143	Roy Cox
25	Donald Hogan	85	Danny Quadbolne	144	Ida Hudson
26	Marion Bullman	86	Penny Evans	145	Penny Petrie
27	Joe Ann Hopkins	87	East Carolina Ventures LLC	146	Pitt County
28	Donald Hogan	88	Leftwich Co. Inc.	147	Pitt County
29	Donald Gurkiewicz	89	Leftwich Co. Inc.	148	Truth Inc.
30	Kittrell Place LLC	90	Lonnie Mills	149	City of Greenville
31	Calvin George	91	Hugh Powers (Estate)	150	Mills Acres Inc.
32	Greenville First Wesleyan Church	92	Lonnie Mills	151	William Sawyer
33	Kristie Branch	93	Lucas Gerrard	152	Mills Acres Inc.
34	Kristie Branch	94	Lucas Gerrard	153	Mills Acres Inc.
35	Mary Worthington	95	Randy Dixon	154	Samuel Cox
36	Ernest Worthington	96	Randy Dixon	156	Mills Acres Inc.
37	Greenville First Wesleyan Church	97	Kenneth Furlass	157	Mills Acres Inc.
38	Kristie Branch	98	Mills Acres Apartment LLC	158	Mills Acres Inc.
39	Randy Joyner (Heirs)	99	Joyce Wallace	159	Mills Acres Inc.
40	Happy Trails Farms LLC	100	Dolly Cox	160	Samuel Gibbs
41	Bill Clark Homes of Greenville LLC	101	Willie Wallace Jr.	161	Samuel Gibbs
42	Unknown	102	William Robertson	162	Jeanette James
43	Bill Clark Homes of Greenville LLC	103	Willie Wallace Jr.	163	Jeanette James
44	Unity Pinewell Baptist Church Inc.	104	M&H Properties LLC	164	Jeanette James
45	Happy Trails Farms LLC	105	Vernon Rogers	165	Frank Nelson
46	Carolyn Harris	106	Bryan Cashin	166	Johnnie Stancil
47	R.E. Wishard Jr.	107	William Robertson	167	Adrienne Emery-Ramirez
48	Happy Trails Farms LLC	108	Ella Vandiford	168	Adrienne Emery-Ramirez
49	Kevin Gibbs	109	Tony Dixon	169	Rickenna Jefferson
50	George Thomas	110	Ella Vandiford	170	Gary Jackson
51	L.L. Windbrook Family LLC	111	Jimmy Harris	171	Jackson Zomah
52	W.P.H. Enterprises of Pitt Inc	112	Patrick Wiggs	172	Rosalyn Adams
53	Kristie Branch	113	Patrick Wiggs	173	Rosalyn Adams
54	Gilberto Velazquez	114	Lee Thomas Properties LLC	174	Jerry Minnis
55	Brenda Branch	115	Matthew Adams	178	Lori Mcclaine
56	Mary Worthington	116	Linda Evans	179	Gary Jackson
57	Peggy Branch	117	Joel Bunch	181	Harvey Mills
58	Mary Worthington	118	Joel Bunch		
59	Theresa Daniels	119	Lonnie Harrington		

PUBLIC MEETING MAP
PROJECT WBS 47111.1.1 (U-5991)
F. A. PROJECT: N/A
PITT COUNTY
NC 43 (CHARLES BLVD.) BETWEEN SR 1708 (FIRE TOWER RD.) AND SR 1711 (WORTHINGTON RD.)
ROLL 3 OF 3
MAR. 19, 2019