PUBLIC MEETING MAP

PROJECT WBS 47111.1.1 (U-5991)
F. A. PROJECT: N/A
PITT COUNTY

NC 43 (CHARLES BLVD.) BETWEEN SR 1708 (FIRE TOWER RD.) AND SR 1711 (WORTHINGTON RD.)

ROLL 2 OF 3

MAR. 19, 2019

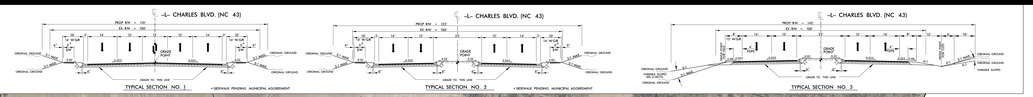

CONCEPT ONE
BEST FIT

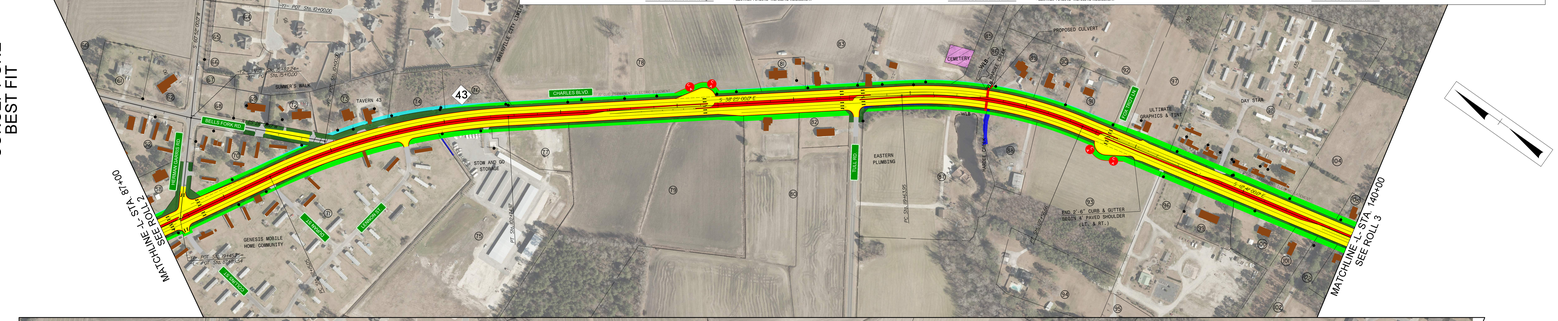

CONCEPT TWO
WESTERN WIDENING

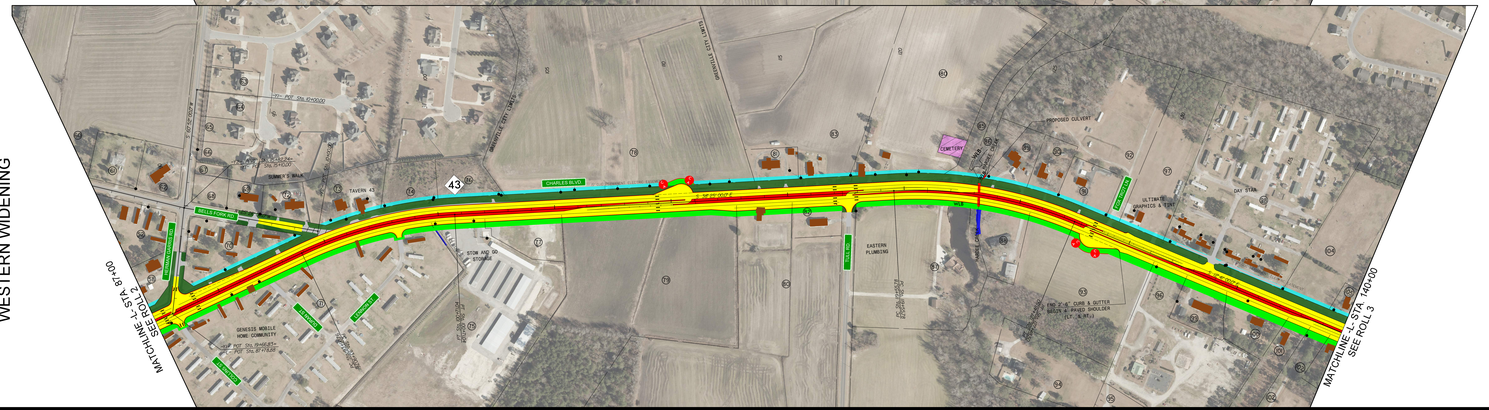

SCALE (ENGLISH)

ORTHOIMAGERY

NC2007 ORthoIMP 2-15-2007

PRELIMINARY PLANS
DO NOT USE FOR CONSTRUCTION

DESIGN DATA (CDHG)

CHARLES BLVD. (NC 43)
DESIGN SPEED = 50 MPH
ADT 2023 = 24,122
ADT 2043 = 27,841
TTST = 7%
DUAL = 3%
K = 6%
D/R = 60%
MIN. RADIUS = 955'
CLEAR ZONE = 14'-16'
FUNC CLASS = URBAN ARTERIAL
TERRAIN = LEVEL
CROSS SLOPE = 2-5%

DESIGN DATA (SHOULDER)

CHARLES BLVD. (NC 43)
DESIGN SPEED = 40 MPH
ADT 2023 = 17,557
ADT 2043 = 22,078
TTST = 7%
DUAL = 3%
K = 8%
D/R = 60%
MIN. RADIUS = 1330'
CLEAR ZONE = 20'-22'
FUNC CLASS = URBAN ARTERIAL
TERRAIN = LEVEL
CROSS SLOPE = 2-5%

UTILITY INFORMATION:
TO PROVIDE GREATER VISUAL CLARITY, EXISTING AND PROPOSED UTILITIES ARE NOT SHOWN ON THESE MAPS OR ON OTHER DISPLAYS. THE UTILITY INFORMATION SHOWN ON THESE MAPS IS LIMITED TO LOCATIONS OF MAJOR EXISTING AND POTENTIAL UTILITY EASEMENTS. THE DESIGNS SHOWN ON THESE, INCLUDING UTILITY EASEMENTS ARE PRELIMINARY AND ARE SUBJECT TO CHANGE.

LEGEND

- BUILDINGS
- EXISTING RIGHT OF WAY
- PROPOSED RIGHT OF WAY
- GUC ELECTRIC EASEMENT
- EXISTING ROADWAY
- EXISTING ROADWAY TO BE REMOVED
- EXISTING ROADWAY TO BE RESURFACED
- PROPOSED ROADWAY
- PROPOSED STRUCTURES, ISLAND, CURB AND GUTTER
- EXISTING STRUCTURES, ISLAND, CURB AND GUTTER TO BE RETAINED
- EXISTING STRUCTURES, ISLAND, CURB AND GUTTER TO BE REMOVED
- LAKES, RIVER, STREAMS AND PONDS
- CEMETERIES
- PRESENT ADT / FUTURE ADT
- PROPERTY LINES
- UPGRADED TRAFFIC SIGNAL
- WB — WETLAND BOUNDARY
- EXISTING POWER POLE



PARCEL INDEX SHEET

PARCEL No.	PROPERTY OWNER NAME	PARCEL No.	PROPERTY OWNER NAME	PARCEL No.	PROPERTY OWNER NAME
1	BFA Dixon	60	Kimberly Guerrio	120	Wayne Anderson
2	3810 Charles LLC	61	Charlie Smith	121	Donna Beachum
3	3810 Charles LLC	62	Kenneth Edgerton	122	Donna Beachum
4	3810 Charles LLC	63	Kenneth Edgerton	123	Jimmi Evans
5	Speedway LLC	64	Paul Tortello	124	Margaret Harris
6	Speedway LLC	65	Ronald Lewis III	125	Ruth Edwards
7	Southern District Convocation of the United Holy Church of America	66	Stanley Smalls	126	Ruth Edwards
8	Sarah Joyner (Estate)	67	Common Area	127	John Lambeth
9	Jake Arnold Properties LLC	68	Hector Boyd Jr	128	Joseph Rouse
10	KOO Properties LLC	69	Elaine Laraway	129	Joseph Rouse
11	Bice Revocable Living Trust	70	Elaine Laraway	130	Kenneth Evans Jr
12	Bice Revocable Living Trust	71	David Branch Jr	131	Kenneth Evans
13	Bice Revocable Living Trust	72	Doris Fisher	132	A. Warren Wilkerson
14	William Harris (Life Estate)	73	Dutton Property Holdings LLC	133	Curtis Mills
15	Bice Revocable Living Trust	74	Langermann Properties LLC	134	James Lundin
16	Bice Revocable Living Trust	75	Langermann Properties LLC	135	Ruth Ann Lundin
17	Jake Arnold Properties LLC	76	Langermann Properties LLC	136	Rebecca Brown
18	Franklin Porter	77	Hart Grey Properties Inc	137	Garland Taylor
19	David Barnes	78	R & B Properties ENC LLC	138	Hollywood Presbyterian Cumh
20	Donald Porter	79	Ronald Porter	139	Cavalier Pines Water Corp
21	Donald Porter	80	Glenda Loftis	140	Claude Floyd
22	Franklin Porter	81	Hazel Evans	141	Ada Hudson
23	Unknown	82	Glenda Loftis	142	Bruce Kintz
24	Franklin Porter	83	Glenda Loftis	143	Bruce Kintz
25	Donald Hogan	85	Danny Quattlebine	144	Vida Hudson
26	Marion Bradman	86	Walter Evans	145	Parag Patel
27	Joe Ann Hopkins	87	East Carolina Ventures LLC	146	PNE County
28	Elizabeth Howell	88	Sandra Mickenhorn	147	Bruce Kintz
29	Kenneth Hopkins	89	Ruth Ann Lundin	148	Bruce Kintz
30	Alarid Pines LLC	90	Lonnie Mills	149	City of Greenville
31	Calvin George	91	Hugh Powers (Estate)	150	Willis Acres Inc
32	Greenville First Wesleyan Church	92	Lonnie Mills	151	William Sawyer
33	Vivian Branch	93	Judith Whitford	152	Willis Acres Inc
34	Vivian Branch	94	Judith Whitford	153	Willis Acres Inc
35	Mary Worthington	95	Randy Dixon	154	Samuel Cole
36	Ernest Worthington	96	Randy Dixon	156	Willis Acres Inc
37	Greenville First Wesleyan	97	Carson Farms	157	Willis Acres Inc
38	Willis Acres Inc	98	Half Penny Sparrows LLC	158	Willis Acres Inc
39	Sandy Joyner (Heirs)	99	Half Penny	159	Willis Acres Inc
40	Happy Trails Farms LLC	100	Dolly Cole	160	Samuel Gibbs
41	Bill Clark Homes of Greenville LLC	101	Willie Wallace Jr	161	Samuel Gibbs
42	Unknown	102	Willie Wallace Jr	162	Jeanette Jones
43	Bill Clark Homes of Greenville LLC	103	William Robertson	163	David Guagliardo
44	Unity Freewill Baptist Church Inc	104	B&H Properties LLC	164	Jeanette James
45	Happy Trails Farms LLC	105	Vernon Riggan	165	Frank Nelson
46	Carolyn Harris	106	Bryan Castro	166	Johnnie Stanard
47	Bill Clark Homes	107	Jimmy Garcia	167	Adrienne Emery-Ramirez
48	Happy Trails Farms LLC	108	Jimmy Garcia	168	Adrienne Emery-Ramirez
49	Kevin Gibbs	109	Tong Dixon	169	Rebecca Jefferson
50	George Thomas	110	Willie Vanstford	170	Clary Jackson
51	C.L. Woodcock Family LLC	111	Henry Garcia	171	Steven Zamora
52	Bice Revocable Living Trust	112	Henry Garcia	172	Richard Williams
53	Vivian Branch	113	Morgan Reese	173	Richard Williams
54	Gilberto Velazquez	114	Levi Thomas Properties LLC	174	Jerry Moore
55	Deandre Branch	115	Levi Thomas	175	Lon Mcclaine
56	Mary Worthington	116	Linda Evans	176	Clary Jackson
57	Mary Worthington	117	Linda Evans	177	Harvey Mills
58	Mary Worthington	118	Unknown		
59	Thelma Daniels	119	Annie Harrington		

PUBLIC MEETING MAP
PROJECT WBS 47111.1.1 (U-5991)
F. A. PROJECT: N/A
PITT COUNTY
NC 43 (CHARLES BLVD.) BETWEEN SR 1708 (FIRE TOWER RD.) AND SR 1711 (WORTHINGTON RD.)
ROLL 2 OF 3
MAR. 19, 2019

PUBLIC MEETING MAP
PROJECT WBS 47111.1.1 (U-5991)
F. A. PROJECT: N/A
PITT COUNTY
NC 43 (CHARLES BLVD.) BETWEEN SR 1708 (FIRE TOWER RD.) AND SR 1711 (WORTHINGTON RD.)
ROLL 2 OF 3
MAR. 19, 2019