

Carolina East  
Medical Center

PUBLIC MEETING  
MAP  
STIP U-5993  
NC 55 (NEUSE BLVD.)  
AT SR 1395  
(DR. M.L.K. JR. BLVD.)  
ROUNDBOUT  
CONSTRUCTION

PUBLIC MEETING  
MAP  
STIP U-5993  
NC 55 (NEUSE BLVD.)  
AT SR 1395  
(DR. M.L.K. JR. BLVD.)  
ROUNDBOUT  
CONSTRUCTION

STIP Project U-5993  
NC 55 (Neuse Blvd)  
January 2018

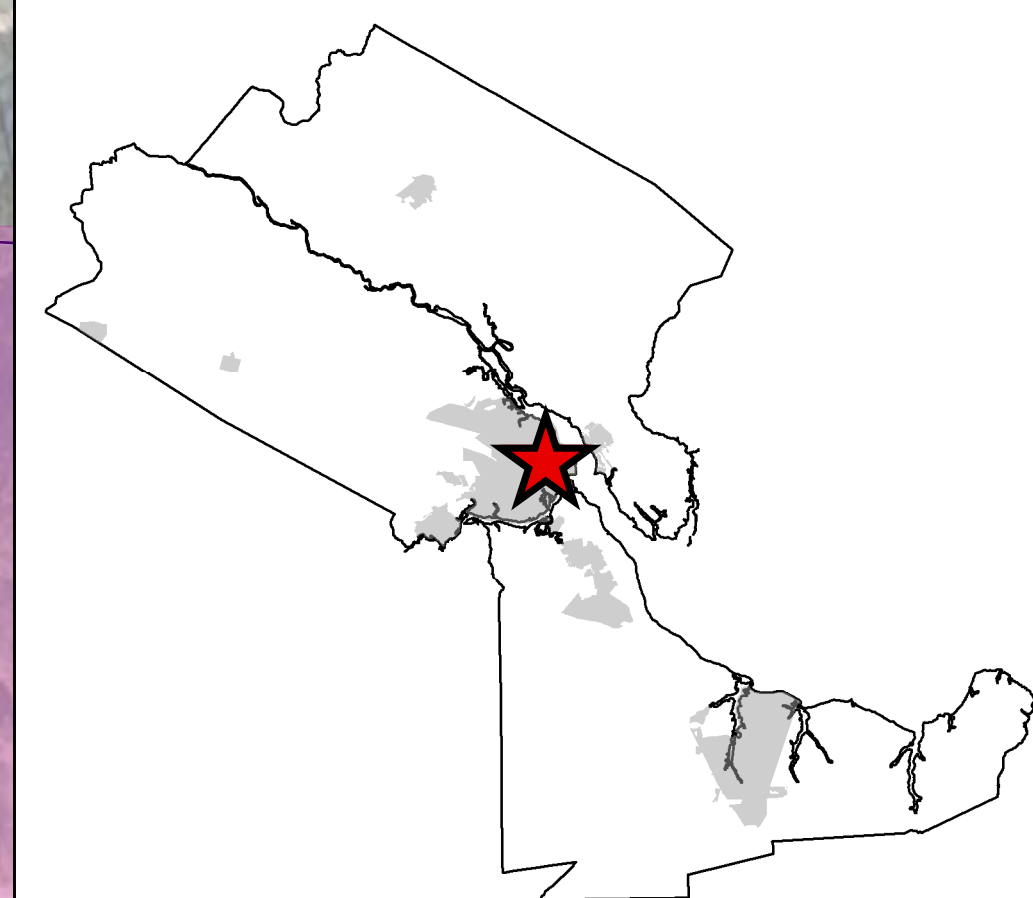
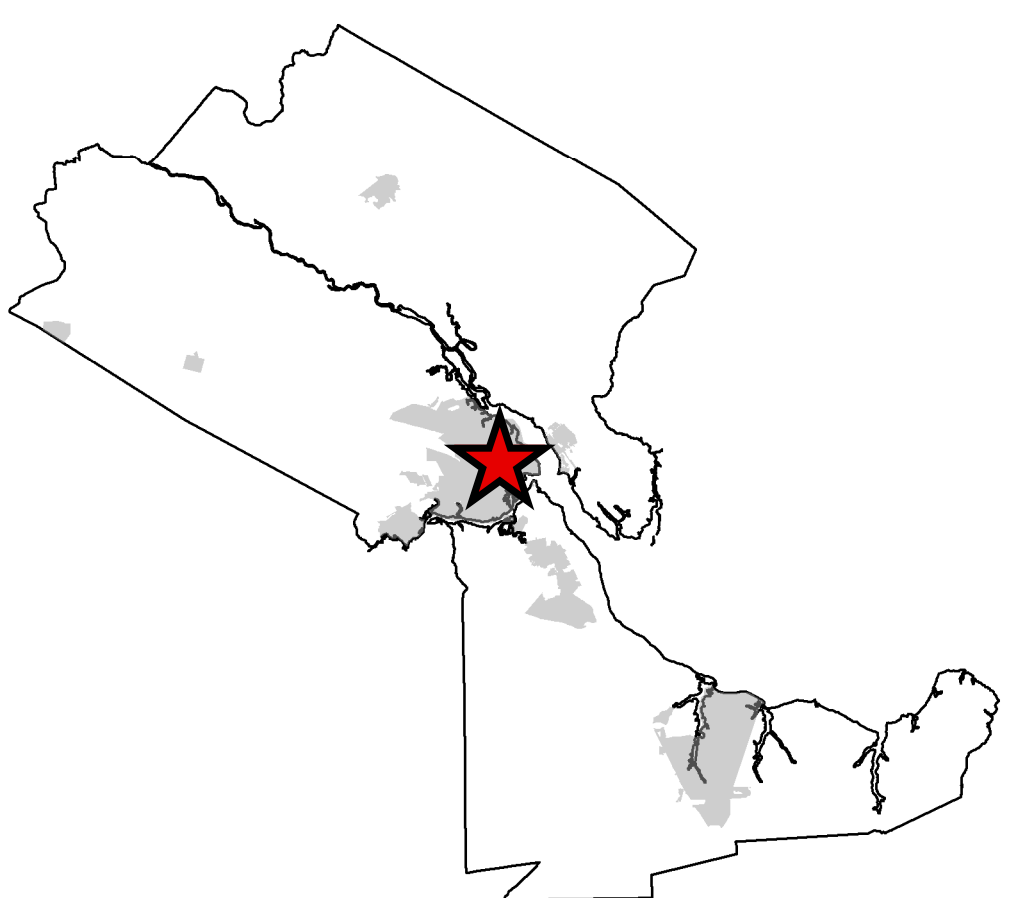
STIP Project U-5993  
NC 55 (Neuse Blvd)  
January 2018

Sources:  
Craven County  
GIS, NCHPO  
NC One Map  
GIS Portal,  
& Google Earth





Sources:  
Craven County  
GIS, NCHPO  
NC One Map  
GIS Portal,  
& Google Earth

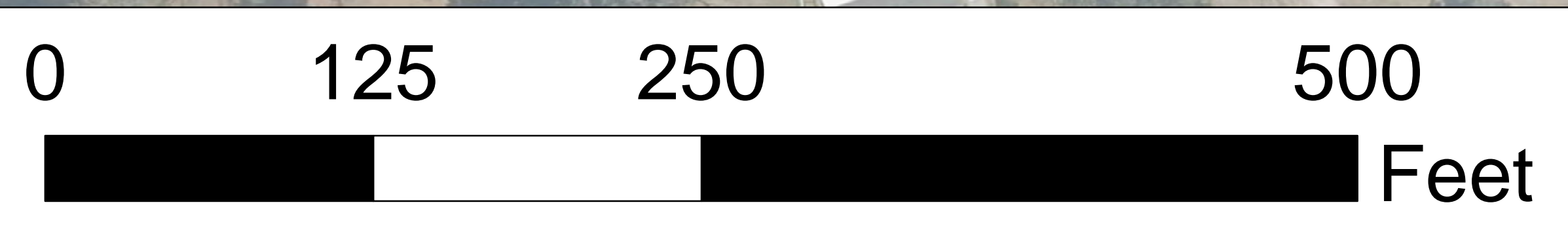
Craven County, NC

Craven County, NC



**Legend**

-  Stream
-  Historic District
-  Floodplain
-  Property Line



Degraffenried Park  
Historic District  
(NR)  
Lucerne Way