GRAPHIC SCALE
ENGLISH

PRELIMINARY PLANS
DO NOT USE FOR CONSTRUCTION

INCOMPLETE PLANS
DO NOT USE FOR R/W ACQUISITION

SIDEWALK NOTE:
SIDEWALKS AND MULTI-USE PATHS SHOWN ARE PRELIMINARY AND SUBJECT TO A MUNICIPAL AGREEMENT WITH CITY OF ASHEBORO AND CITY OF RANDLEMAN.

℄ -L- US 220S. MAIN ST.

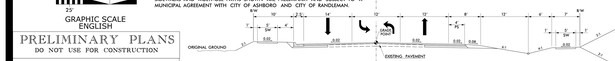

ROADWAY TYPICAL SECTION

SIDEWALK NOTE:
SIDEWALKS AND MULTI-USE PATHS SHOWN ARE PRELIMINARY AND SUBJECT TO A MUNICIPAL AGREEMENT WITH CITY OF ASHEBORO AND CITY OF RANDLEMAN.

℄ -L- US 220S. MAIN ST.



ROADWAY TYPICAL SECTION

℄ -Y1- CAUDLE RD.

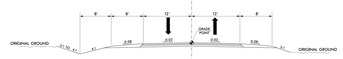

ROADWAY TYPICAL SECTION

UTILITY INFORMATION

TO PROVIDE GREATER VISUAL CLARITY, EXISTING AND PROPOSED UTILITIES ARE NOT SHOWN ON THESE MAPS OR ON OTHER DISPLAYS. THE UTILITY INFORMATION SHOWN ON THESE MAPS IS LIMITED TO LOCATIONS OF MAJOR EXISTING AND POTENTIAL UTILITY CONFLICTS. OTHER UTILITIES MAY BE SHOWN ON MAPS, INCLUDING UTILITY EASEMENTS, ARE PRELIMINARY AND ARE SUBJECT TO CHANGE.

IMPACTS AND DRIVEWAY TIES

LIMITS OF CONSTRUCTION AND THEIR IMPACTS SHOWN ON THIS HEARING MAP ARE BASED OFF OF PRELIMINARY DESIGNS AND PRELIMINARY GROUND SURVEYS. DURING THE FINAL DESIGN STAGE DESIGNERS WILL ATTEMPT TO MINIMIZE IMPACTS WHERE FEASIBLE USING FINAL GROUND SURVEYS. DRIVEWAY LOCATIONS WILL ALSO BE DETERMINED DURING FINAL DESIGN USING FINAL SURVEYS.

BEGIN TIP PROJECT U-6006
-L- STA. 7+00.00

-Y1- SOUTHERN DR.

-Y2- SR 1630 (WESLEYAN RD)

-L- US 220 (S MAIN ST)

-Y1- CAUDLE ROAD

MORNINGSIDE DRIVE

MATCHLINE -Y2- STA. 18+00.00
SEE SHEET 2 OF 2

MATCHLINE -L- STA. 42+00.00
SEE SHEET 2 OF 2

DESIGN DATA

FUNCTIONAL CLASSIFICATION: US 220: PRINCIPAL ARTERIAL
CAUDLE ROAD: LOCAL

DESIGN SPEED: US 220: 50 MPH/CAUDLE RD: 60 MPH

POSTED SPEED: US 220: 45 MPH/CAUDLE RD. 55 MPH

DATE OF ORTHO: 2-28-2014

SOUTHERN DR.

US 220 S. MAIN ST. 10300 12800 | 10600 13100 US 220 S. MAIN ST.

2018 ADT
2040 ADT

700 900 | 1000 1200

1700 2100

CAUDLE RD.

PUBLIC MEETING MAP

PROPOSED WIDENING TO A 3-LANE UNDIVIDED FACILITY
FROM CAUDLE ROAD TO US 311 EXTENSION
RANDOLPH COUNTY

NCDOT STIP PROJECT # U-6006
WBS # 47141.1.1
MAP 1 OF 2 JULY, 2019

LEGEND

- BUILDINGS
- EXISTING RIGHT OF WAY
- PROPOSED RIGHT OF WAY
- PROPOSED EASEMENTS (DRAINAGE, CONSTRUCTION, AND UTILITY)
- EXISTING ROADWAY
- EXISTING ROADWAY TO BE RESURFACED
- EXISTING ROADWAY TO BE REMOVED
- PROPOSED ROADWAY
- PROPOSED SIDEWALK, ISLAND, CURB AND GUTTER
- LAKES, RIVER, STREAMS AND PONDS
- RAILROAD RIGHT OF WAY
- EXISTING UTILITY EASEMENT
- PRESENT ADT / FUTURE ADT
- EXISTING RIGHT OF WAY (SURVEY)
- PROPERTY LINES (SURVEY)
- LAKES, RIVERS, STREAMS, AND PONDS
- CEMETERY
- EXISTING TRAFFIC SIGNAL
- PROPOSED TRAFFIC SIGNAL


PUBLIC MEETING MAP

PROPOSED WIDENING TO A 3-LANE UNDIVIDED FACILITY
FROM CAUDLE ROAD TO US 311 EXTENSION
MONTGOMERY AND RANDOLPH COUNTIES

NCDOT STIP PROJECT # U-6006
WBS # 47141.1.1
MAP 1 OF 2

LEGEND

- BUILDINGS
- EXISTING RIGHT OF WAY
- PROPOSED RIGHT OF WAY
- PROPOSED EASEMENTS (DRAINAGE, CONSTRUCTION, AND UTILITY)
- EXISTING ROADWAY
- EXISTING ROADWAY TO BE RESURFACED
- EXISTING ROADWAY TO BE REMOVED
- PROPOSED ROADWAY
- PROPOSED SIDEWALK, ISLAND, CURB AND GUTTER
- LAKES, RIVER, STREAMS AND PONDS
- RAILROAD RIGHT OF WAY
- EXISTING UTILITY EASEMENT
- PRESENT ADT / FUTURE ADT
- EXISTING RIGHT OF WAY (SURVEY)
- PROPERTY LINES (SURVEY)
- LAKES, RIVERS, STREAMS, AND PONDS
- CEMETERY
- EXISTING TRAFFIC SIGNAL
- PROPOSED TRAFFIC SIGNAL