50' 0' 50' 100'
GRAPHIC SCALE
ENGLISH

PRELIMINARY PLANS
DO NOT USE FOR CONSTRUCTION

INCOMPLETE PLANS
DO NOT USE FOR R/W ACQUISITION

SIDEWALK NOTE:
SIDEWALKS AND MULTI-USE PATHS SHOWN ARE PRELIMINARY AND SUBJECT TO A MUNICIPAL AGREEMENT WITH CITY OF ASHBORO AND CITY OF RANDLEMAN.

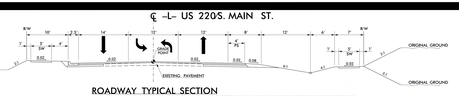

ROADWAY TYPICAL SECTION

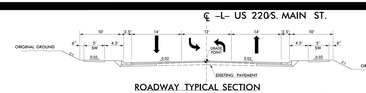

ROADWAY TYPICAL SECTION

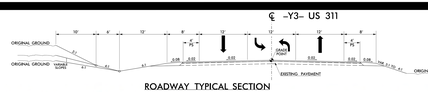

ROADWAY TYPICAL SECTION

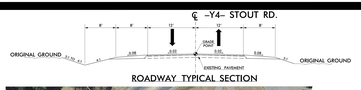

ROADWAY TYPICAL SECTION

UTILITY INFORMATION

TO PROVIDE GREATER VISUAL CLARITY, EXISTING AND PROPOSED UTILITIES ARE NOT SHOWN ON THESE MAPS OR ON OTHER DISPLAYS. THE UTILITY INFORMATION SHOWN ON THESE MAPS IS LIMITED TO LOCATIONS OF MAJOR EXISITING AND POTENTIAL UTILITY EASEMENTS. THE DESIGNS SHOWN ON THESE MAPS, INCLUDING UTILITY EASEMENTS, ARE PRELIMINARY AND ARE SUBJECT TO CHANGE.

IMPACTS AND DRIVEWAY TIES

LIMITS OF CONSTRUCTION AND THEIR IMPACTS SHOWN ON THIS HEARING MAP ARE BASED OFF OF PRELIMINARY DESIGNS AND PRELIMINARY GROUND SURVEYS DURING THE PUBLIC HEARING PROCESS. DESIGNS WILL BE FINALIZED TO MINIMIZE IMPACTS WHERE FEASIBLE USING FINAL GROUND SURVEYS. DRIVEWAY LOCATIONS WILL ALSO BE DETERMINED DURING FINAL DESIGN USING FINAL SURVEYS.

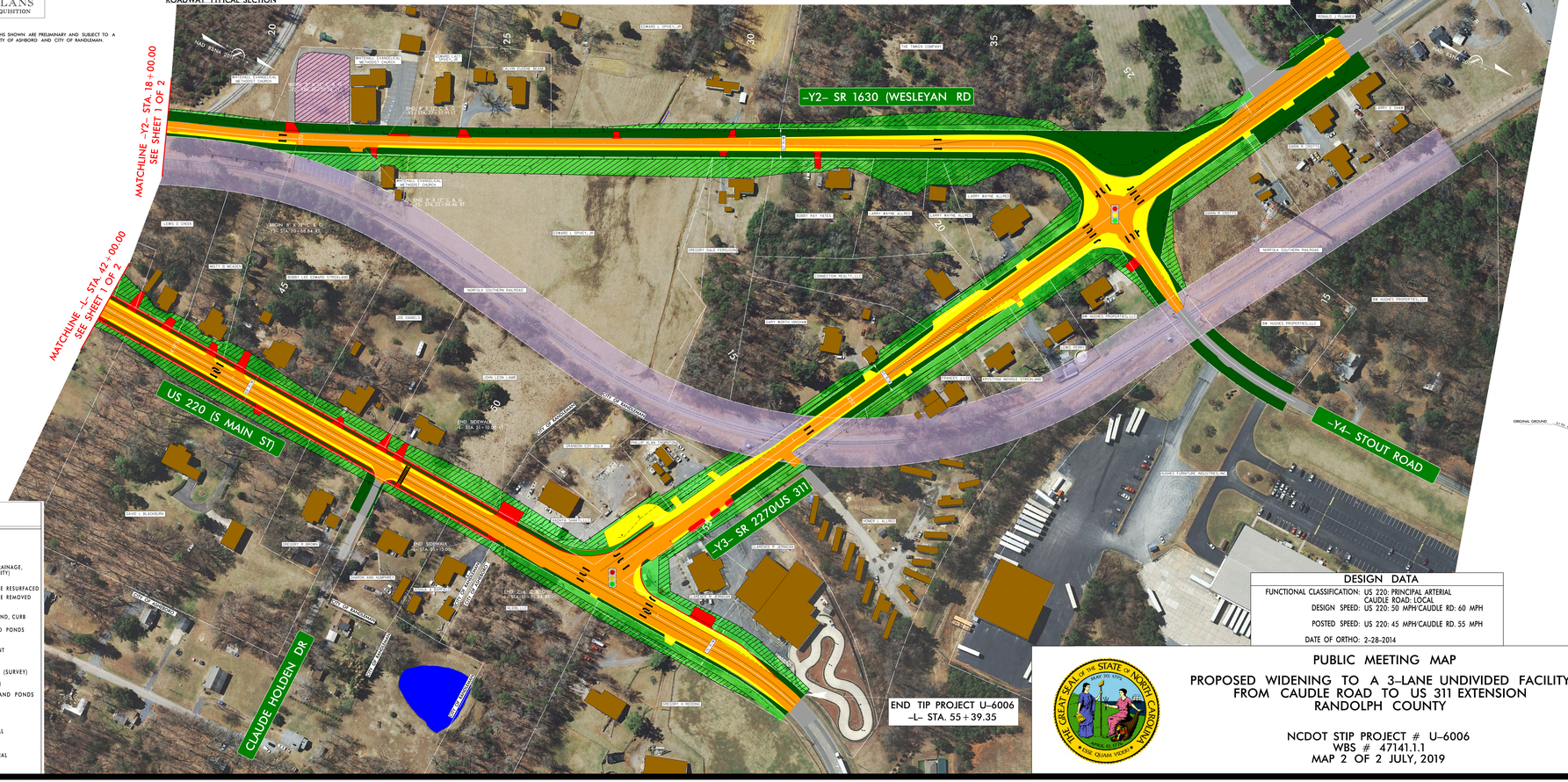

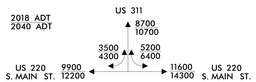

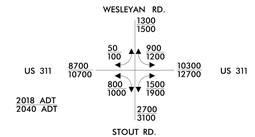

ROADWAY TYPICAL SECTION

LEGEND

- BUILDINGS
- EXISTING RIGHT OF WAY
- PROPOSED RIGHT OF WAY
- PROPOSED EASEMENTS (DRAINAGE, CONSTRUCTION, AND UTILITY)
- EXISTING ROADWAY
- EXISTING ROADWAY TO BE RESURFACED
- EXISTING ROADWAY TO BE REMOVED
- PROPOSED ROADWAY
- PROPOSED SIDEWALK, ISLAND, CURB AND GUTTER
- LAKES, RIVER, STREAMS AND PONDS
- RAILROAD RIGHT OF WAY
- EXISTING UTILITY EASEMENT
- PRESENT ADT / FUTURE ADT
- EXISTING RIGHT OF WAY (SURVEY)
- PROPERTY LINES (SURVEY)
- LAKES, RIVERS, STREAMS, AND PONDS
- CEMETERY
- EXISTING TRAFFIC SIGNAL
- PROPOSED TRAFFIC SIGNAL

DESIGN DATA

FUNCTIONAL CLASSIFICATION: US 220: PRINCIPAL ARTERIAL
CAUDLE ROAD: LOCAL
DESIGN SPEED: US 220: 50 MPH/CAUDLE RD: 60 MPH
POSTED SPEED: US 220: 45 MPH/CAUDLE RD. 55 MPH
DATE OF ORTHO: 2-28-2014

PUBLIC MEETING MAP

PROPOSED WIDENING TO A 3-LANE UNDIVIDED FACILITY FROM CAUDLE ROAD TO US 311 EXTENSION RANDOLPH COUNTY

NCDOT STIP PROJECT # U-6006
WBS # 47141.1.1
MAP 2 OF 2 JULY, 2019

PUBLIC MEETING MAP
PROPOSED WIDENING TO A 3-LANE UNDIVIDED FACILITY FROM CAUDLE ROAD TO US 311 EXTENSION RANDOLPH COUNTY
NCDOT STIP PROJECT # U-6006
WBS # 47141.1.1
MAP 2 OF 2

LEGEND
BUILDINGS
EXISTING RIGHT OF WAY
PROPOSED RIGHT OF WAY
PROPOSED EASEMENTS (DRAINAGE, CONSTRUCTION, AND UTILITY)
EXISTING ROADWAY
EXISTING ROADWAY TO BE RESURFACED
EXISTING ROADWAY TO BE REMOVED
PROPOSED ROADWAY
PROPOSED SIDEWALK, ISLAND, CURB AND GUTTER
LAKES, RIVER, STREAMS AND PONDS
RAILROAD RIGHT OF WAY
EXISTING UTILITY EASEMENT
PRESENT ADT / FUTURE ADT
EXISTING RIGHT OF WAY (SURVEY)
PROPERTY LINES (SURVEY)
LAKES, RIVERS, STREAMS, AND PONDS
CEMETERY
EXISTING TRAFFIC SIGNAL
PROPOSED TRAFFIC SIGNAL