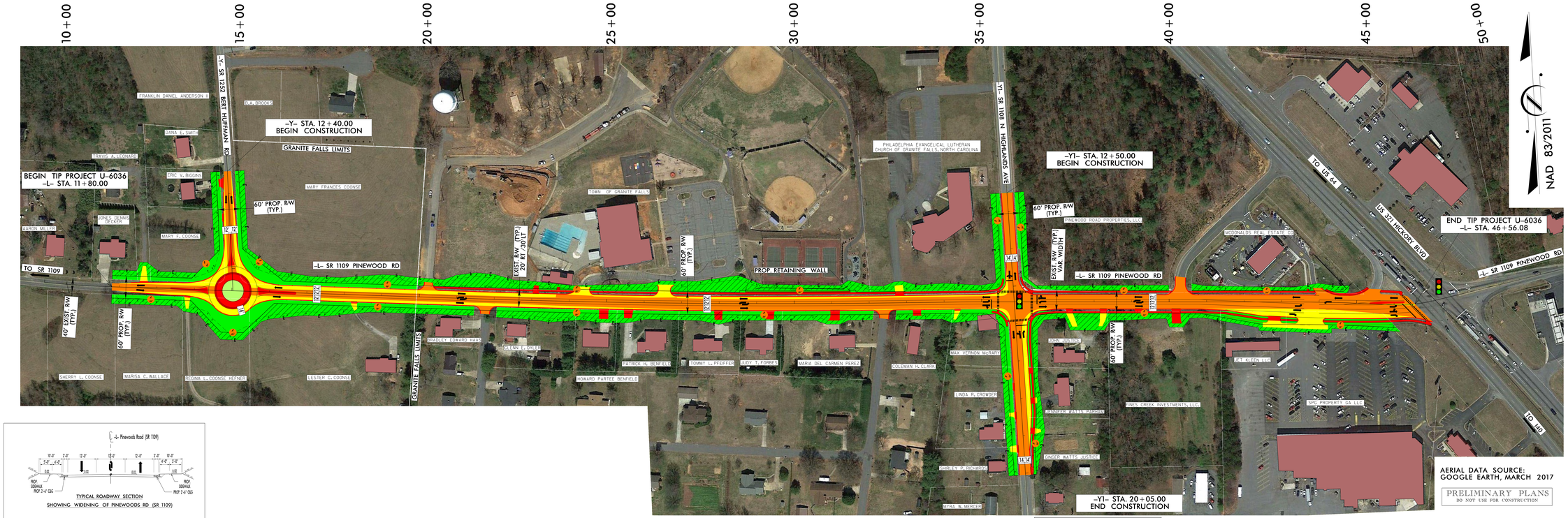

AERIAL DATA SOURCE:
GOOGLE EARTH, MARCH 2017

PRELIMINARY PLANS
DO NOT USE FOR CONSTRUCTION

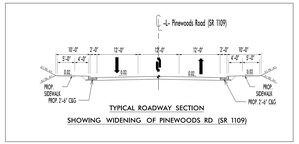

TYPICAL ROADWAY SECTION
SHOWING WIDENING OF PINEWOODS RD (SR 1109)

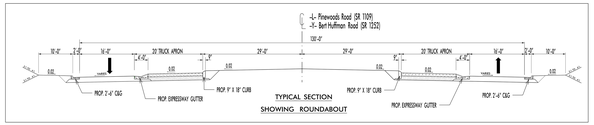

TYPICAL SECTION
SHOWING ROUNDABOUT

DESIGN PUBLIC MEETING MAP

PROJECT 46971.1.1 (U-6036)

CALDWELL COUNTY

SR 1109 (PINEWOOD RD) FROM SR 1252 (BERT HUFFMAN RD) TO US 321

50' 0' 50' 100'
25'

DESIGN DATA

Functional Class.	=	Local – Rural
Design Speed	=	40 mph
Max. Superelev.	=	0.04

LEGEND

- BUILDINGS
- EXISTING RIGHT OF WAY LINE
- PROPOSED RIGHT OF WAY LINE
- PROPOSED RIGHT OF WAY
- PROPOSED EASEMENTS (DRAINAGE, CONSTRUCTION, AND UTILITY)
- EXISTING ROADWAY TO BE RESURFACED
- PROPOSED ROADWAY
- PROPOSED ISLAND CURB AND GUTTER, CONCRETE DRIVES, SIDEWALK, TRUCK APRON, AND RETAINING WALL
- PROPOSED LANDSCAPED ISLAND
- EXISTING PROPERTY LINE
- EXISTING TRAFFIC SIGNAL

UTILITY INFORMATION
TO PROVIDE GREATER VISUAL CLARITY, EXISTING AND PROPOSED UTILITIES ARE NOT SHOWN ON THESE MAPS OR ON OTHER DISPLAYS THE UTILITY INFORMATION SHOWN ON THE PLANS IS BASED ON THE BEST INFORMATION AVAILABLE. THE LOCATIONS OF UTILITY EASEMENTS, THE DESIGNATION OF LOW OR HIGH RISK, INCLUDING UTILITY EASEMENTS, ARE PRELIMINARY AND ARE SUBJECT TO CHANGE.

DESIGN PUBLIC MEETING MAP
PROJECT 46971.1.1 (U-6036)
CALDWELL COUNTY
SR 1109 (PINEWOOD RD) FROM SR 1252 (BERT HUFFMAN RD) TO US 321

DESIGN PUBLIC MEETING MAP
PROJECT 46971.1.1 (U-6036)
CALDWELL COUNTY
SR 1109 (PINEWOOD RD) FROM SR 1252 (BERT HUFFMAN RD) TO US 321