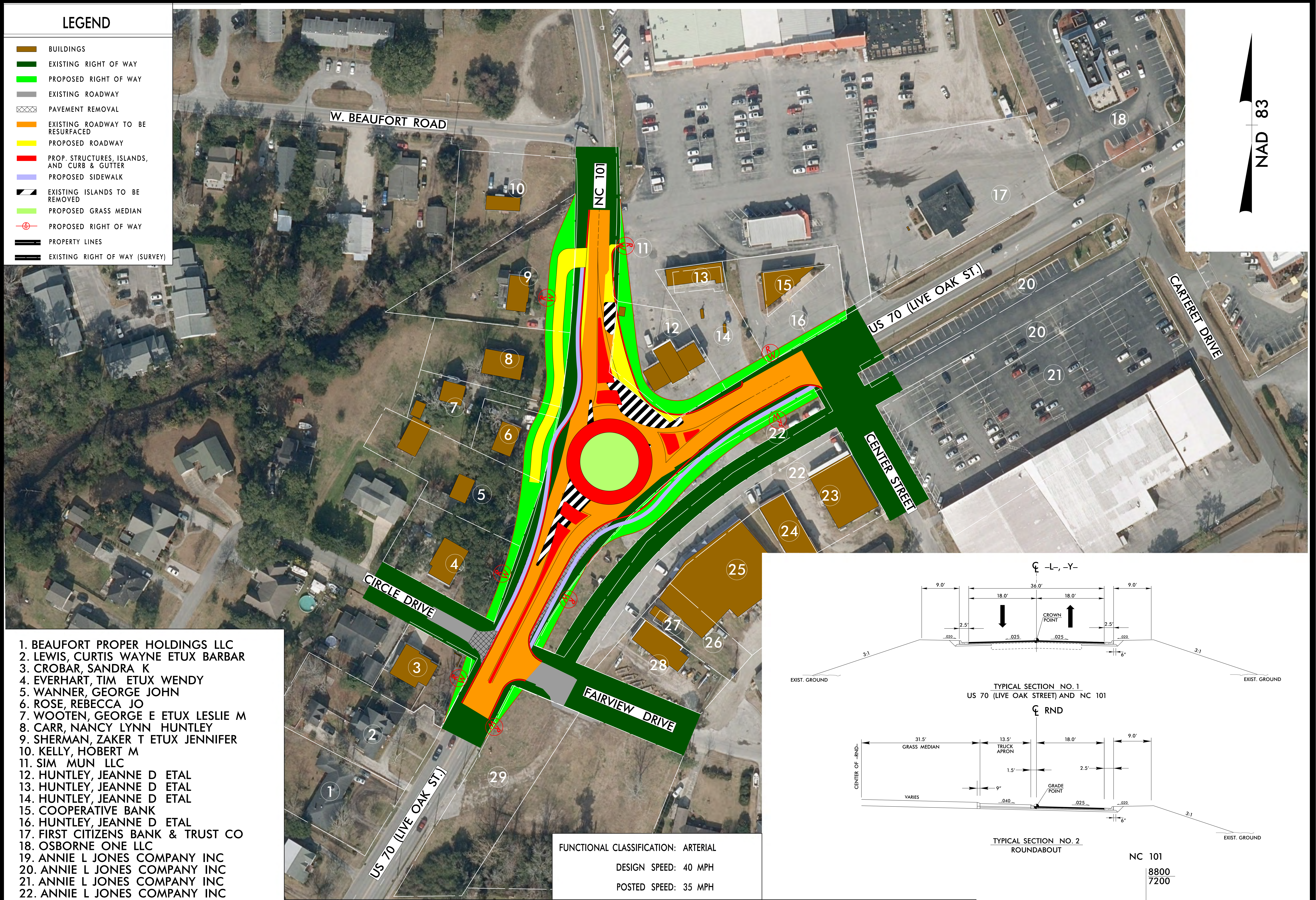
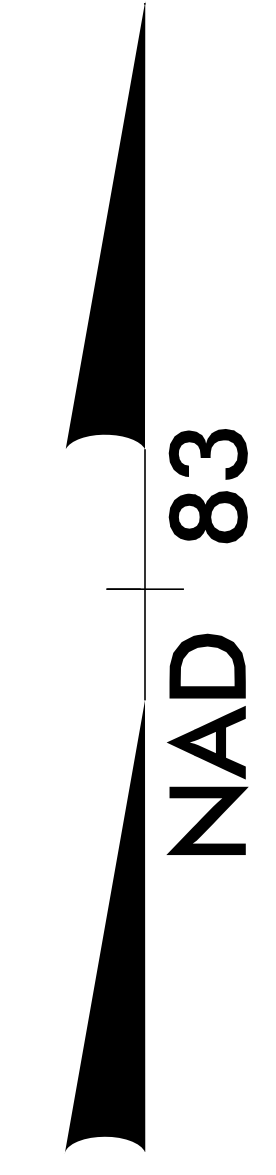


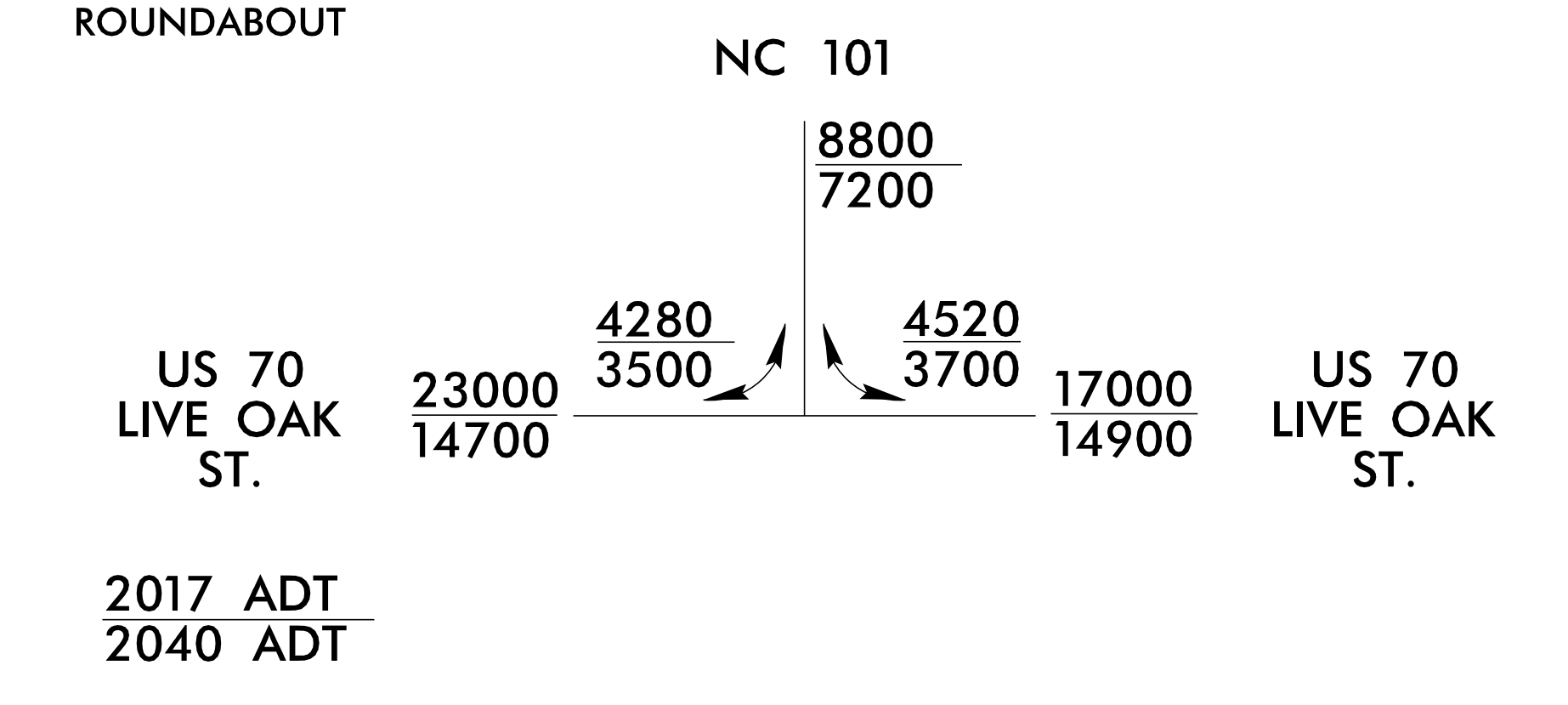
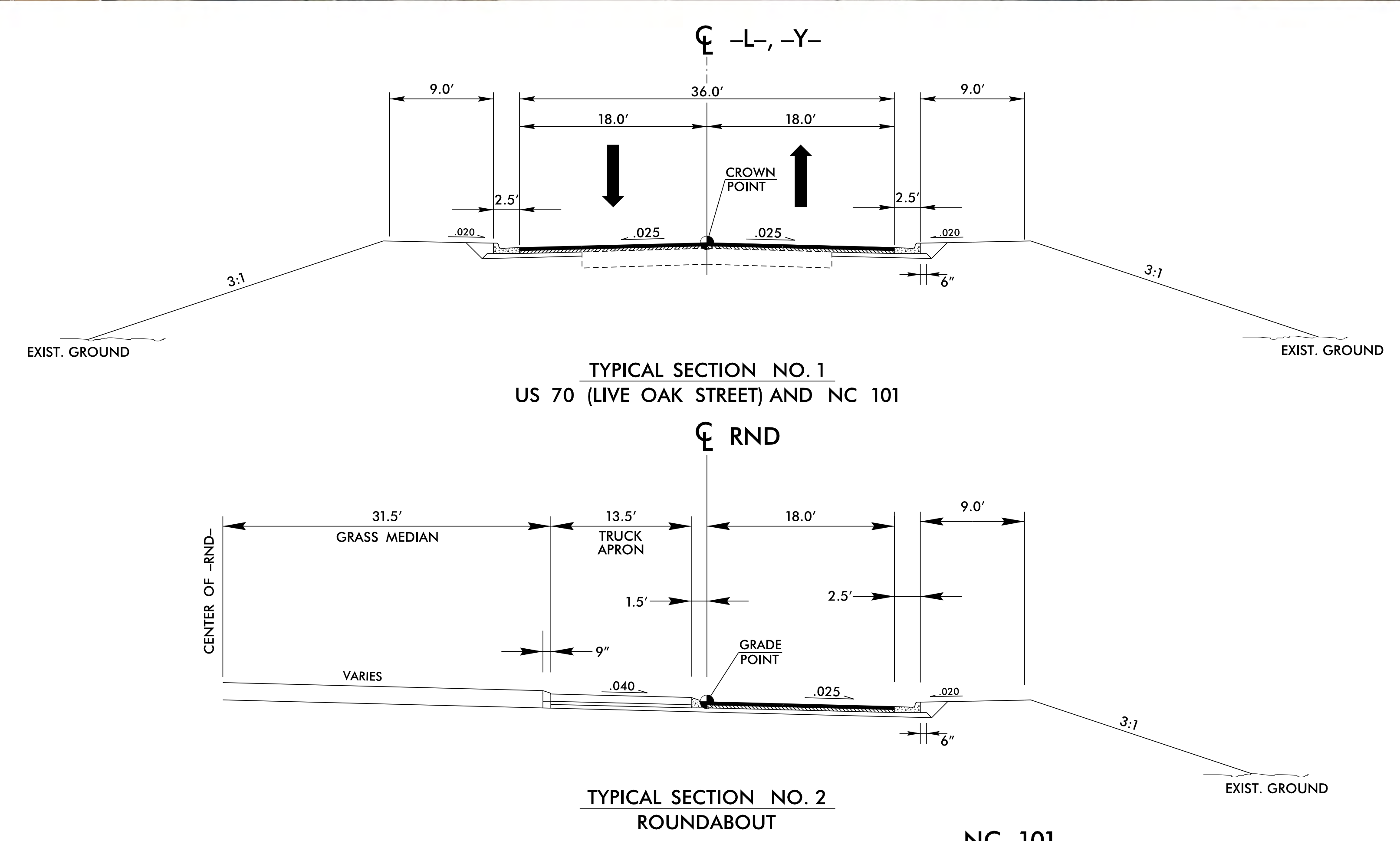
LEGEND

-  BUILDINGS
-  EXISTING RIGHT OF WAY
-  PROPOSED RIGHT OF WAY
-  EXISTING ROADWAY
-  PAVEMENT REMOVAL
-  EXISTING ROADWAY TO BE RESURFACED
-  PROPOSED ROADWAY
-  PROP. STRUCTURES, ISLANDS, AND CURB & GUTTER
-  PROPOSED SIDEWALK
-  EXISTING ISLANDS TO BE REMOVED
-  PROPOSED GRASS MEDIAN
-  PROPOSED RIGHT OF WAY
-  PROPERTY LINES
-  EXISTING RIGHT OF WAY (SURVEY)




1. BEAUFORT PROPER HOLDINGS LLC
2. LEWIS, CURTIS WAYNE ETUX BARBAR
3. CROBAR, SANDRA K
4. EVERHART, TIM ETUX WENDY
5. WANNER, GEORGE JOHN
6. ROSE, REBECCA JO
7. WOOTEN, GEORGE E ETUX LESLIE M
8. CARR, NANCY LYNN HUNTLEY
9. SHERMAN, ZAKER T ETUX JENNIFER
10. KELLY, HOBERT M
11. SIM MUN LLC
12. HUNTLEY, JEANNE D ETAL
13. HUNTLEY, JEANNE D ETAL
14. HUNTLEY, JEANNE D ETAL
15. COOPERATIVE BANK
16. HUNTLEY, JEANNE D ETAL
17. FIRST CITIZENS BANK & TRUST CO
18. OSBORNE ONE LLC
19. ANNIE L JONES COMPANY INC
20. ANNIE L JONES COMPANY INC
21. ANNIE L JONES COMPANY INC
22. ANNIE L JONES COMPANY INC
23. LAWRENCE, ELAINE ETAL
24. WILLIS, WILLIE P JR ETUX BARBAR
25. ANNIE L JONES COMPANY INC
26. GILLIKIN, FRANK S JR ETAL BEN
27. KIRK, GENE
28. MORRIS, RALPH T ETAL TRUSTEE
29. BEAUFORT PROPERTIES-NM LLC

FUNCTIONAL CLASSIFICATION: ARTERIAL
 DESIGN SPEED: 40 MPH
 POSTED SPEED: 35 MPH



NOTE: THIS WORKING MAP IS INTENDED TO SHOW APPROXIMATE IMPACTS OF A ONE LANE ROUNDABOUT.

PUBLIC MEETING MAP
ONE LANE ROUNDABOUT
FOR US 70 (LIVE OAK STREET) AND NC 101
CARTERET COUNTY
 NCDOT STIP PROJECT # U-6058
 WBS # 47482.1.1
 MAP 1 OF 1 MAY 10, 2018



PRELIMINARY PLANS DO NOT USE FOR CONSTRUCTION
 INCOMPLETE PLANS DO NOT USE FOR R/W ACQUISITION

ONE LANE ROUNDABOUT
 FOR US 70 (LIVE OAK STREET) AND NC 101
 CARTERET COUNTY
 NCDOT STIP PROJECT # U-6058
 WBS # 47482.1.1
 MAP 1 OF 1 MAY 10, 2018

ONE LANE ROUNDABOUT NC 101
 FOR US 70 (LIVE OAK STREET) AND NC 101
 CARTERET COUNTY
 NCDOT STIP PROJECT # U-6058
 WBS # 47482.1.1
 MAP 1 OF 1 MAY 10, 2018