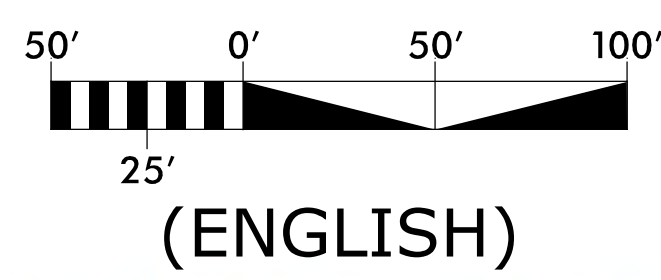


PRELIMINARY PLANS
DO NOT USE FOR CONSTRUCTION

DESIGN DATA

Functional Class = Minor Arterial (US 15-501)
Design Speed (Entry) = 30mph
Max. Superelev. = 0.08





DESIGN PUBLIC MEETING MAP
PROJECT 44854.1.1 (W-5708A)

HOKE COUNTY

US 15-501 AND SR 1225 (ASHEMONT ROAD)
SOUTH OF ABERDEEN
INTERSECTION IMPROVEMENT

ROLL 1 OF 1

LEGEND



- BUILDINGS
- EXISTING RIGHT OF WAY
- PROPOSED RIGHT OF WAY
- PROPOSED EASEMENTS (DRAINAGE, CONSTRUCTION, AND UTILITY)
- EXISTING ROADWAY
- EXISTING ROADWAY TO BE REMOVED
- EXISTING ROADWAY TO BE RESURFACED
- PROPOSED ROADWAY
- PROPOSED STRUCTURES, ISLAND, CURB AND GUTTER
- PROPERTY LINES

DESIGN PUBLIC MEETING MAP
PROJECT 44854.1.1 (W-5708A)

HOKE COUNTY

US 15-501 AND SR 1225 (ASHEMONT ROAD)
SOUTH OF ABERDEEN
INTERSECTION IMPROVEMENT

ROLL 1 OF 1

DESIGN PUBLIC MEETING MAP
PROJECT 44854.1.1 (W-5708A)

HOKE COUNTY

US 15-501 AND SR 1225 (ASHEMONT ROAD)
SOUTH OF ABERDEEN
INTERSECTION IMPROVEMENT

ROLL 1 OF 1

