# PUBLIC MEETING MAP

S.T.I.P. NO. Y-5500IA
FEDERAL AID PROJECT NO. RR-1526(7)
WBS NO. 80000.2.1.12

## ROWAN COUNTY

HENDERSON GROVE CHURCH ROAD EXTENSION
AND RAILROAD CROSSING CLOSURE

### DESIGN DATA

| | | |
|---|---|---|
| Functional Class. | = | Local |
| Design Speed | = | 40 mph |
| Max. Superelev. | = | 6% |

2014 NC OneMap Aerial Photography

PRELIMINARY PLANS
DO NOT USE FOR CONSTRUCTION

100' 0' 100' 200'
50'
(ENGLISH)

### LEGEND

- PROPOSED RIGHT OF WAY
- PROPOSED EASEMENTS
- EXISTING RIGHT OF WAY
- EXISTING ROADWAY
- EXISTING ROADWAY TO BE REMOVED
- EXISTING ROADWAY TO BE RESURFACED
- PROPOSED ROADWAY
- BUILDINGS
- LAKES, RIVER, STREAMS AND PONDS
- EXISTING UTILITY EASEMENT
- RAILROAD RIGHT OF WAY
- CEMETERY
- PROPOSED RIGHT OF WAY
- EXISTING CONTROL OF ACCESS
- CITY OR TOWNSHIP LIMITS
- PROPERTY LINES
- WETLAND LIMITS BOUNDARY
- JURISDICTIONAL STREAM LINES
- EXISTING STRUCTURES TO BE RETAINED
- 2016 PRESENT ADT / 2040 FUTURE ADT
- EXISTING TRAFFIC SIGNAL

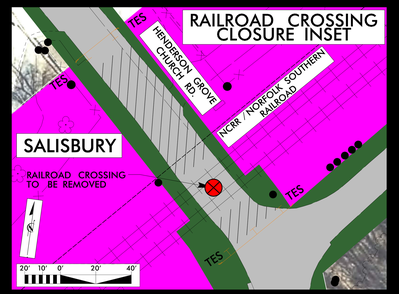


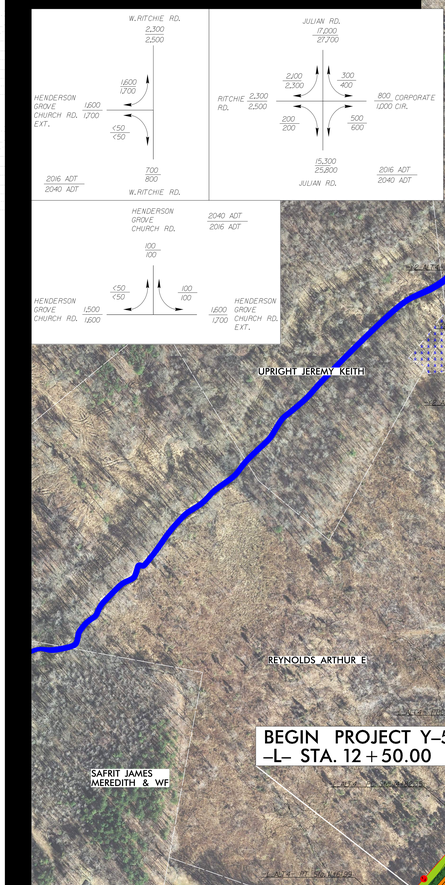


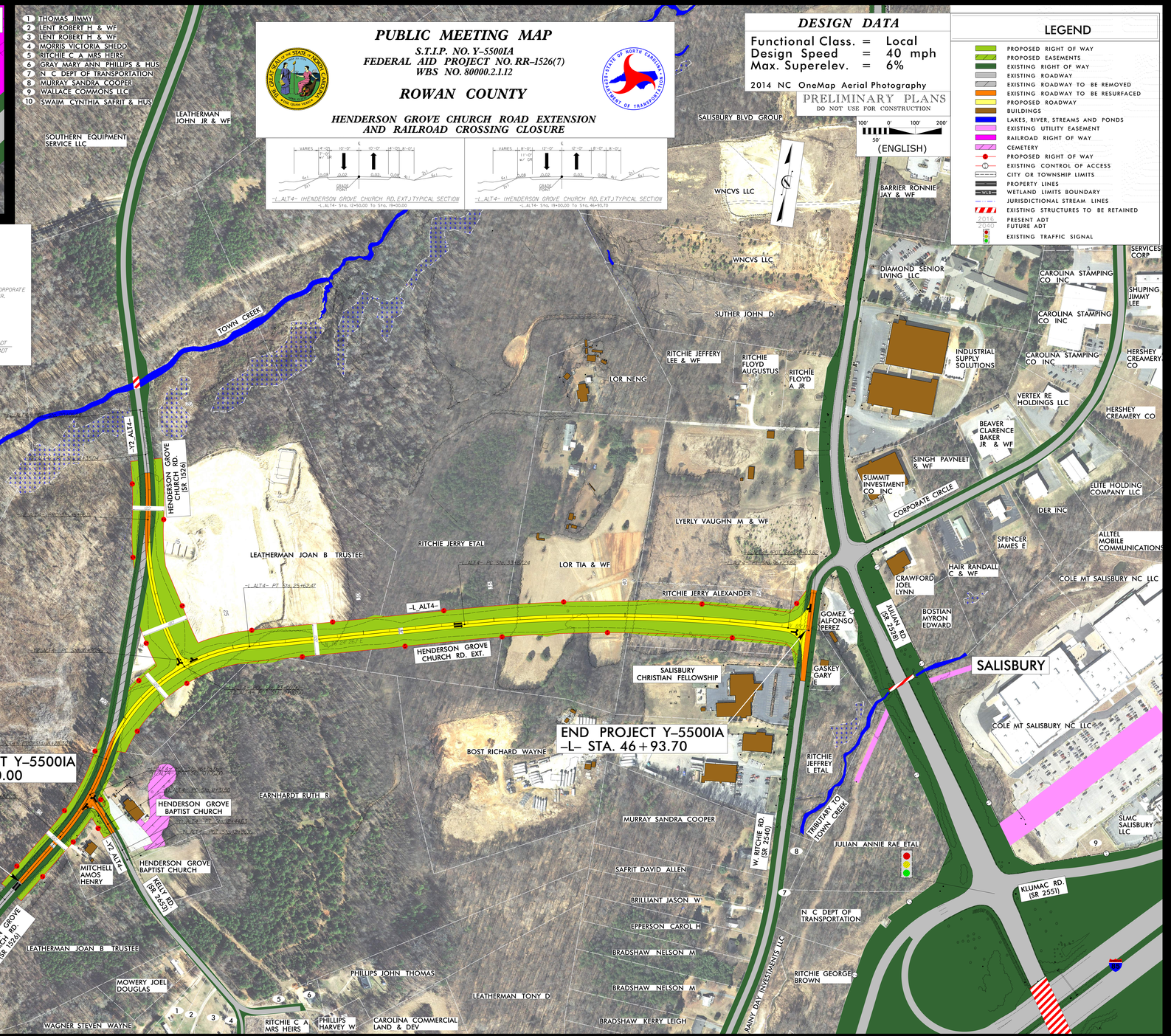



PUBLIC MEETING MAP
S.T.I.P. NO. Y-5500IA
FEDERAL AID PROJECT NO. RR-1526(7)
WBS NO. 80000.2.1.12
ROWAN COUNTY
HENDERSON GROVE CHURCH ROAD EXTENSION
AND RAILROAD CROSSING CLOSURE