

BICYCLE / PEDESTRIAN RECOMMENDATIONS

Proposals that address identified needs through 2045



PITT COUNTY

Comprehensive Transportation Plan

WORKING COPY
Plan Date: October 11, 2022

Bicycle and Pedestrian Features

	Proposal ID #	Existing	Proposed
Bicycle	#	—	—
Pedestrian	#	—	—
Bicycle and Pedestrian	#	—	—
Multiuse Path	#	—	—
Bicycle and Pedestrian Bridge	#	○	●
Denotes Highway Incidental	★		

Other Features

- Studied Roads
- Greenville MPO
- Mid-East RPO



Full report at:
tinyurl.com/pittctp

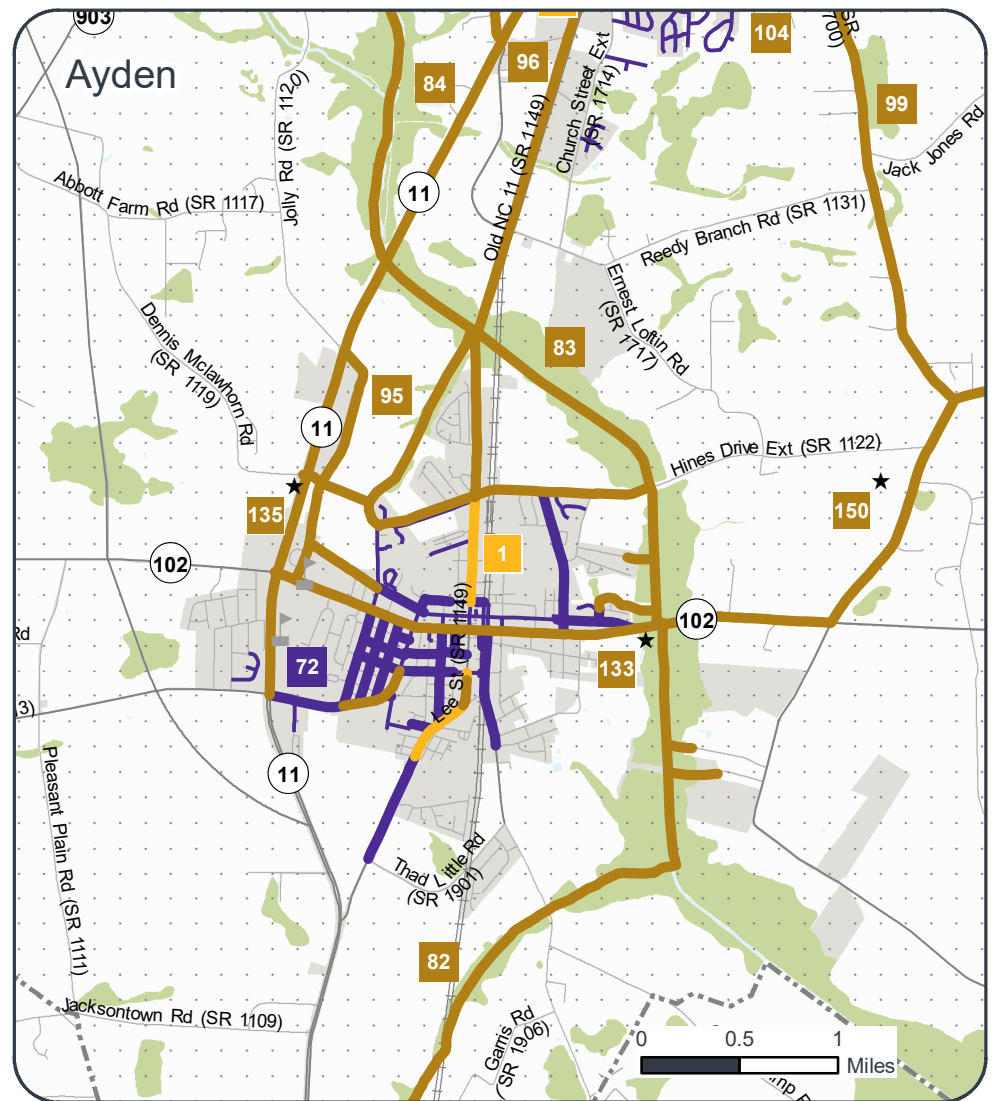
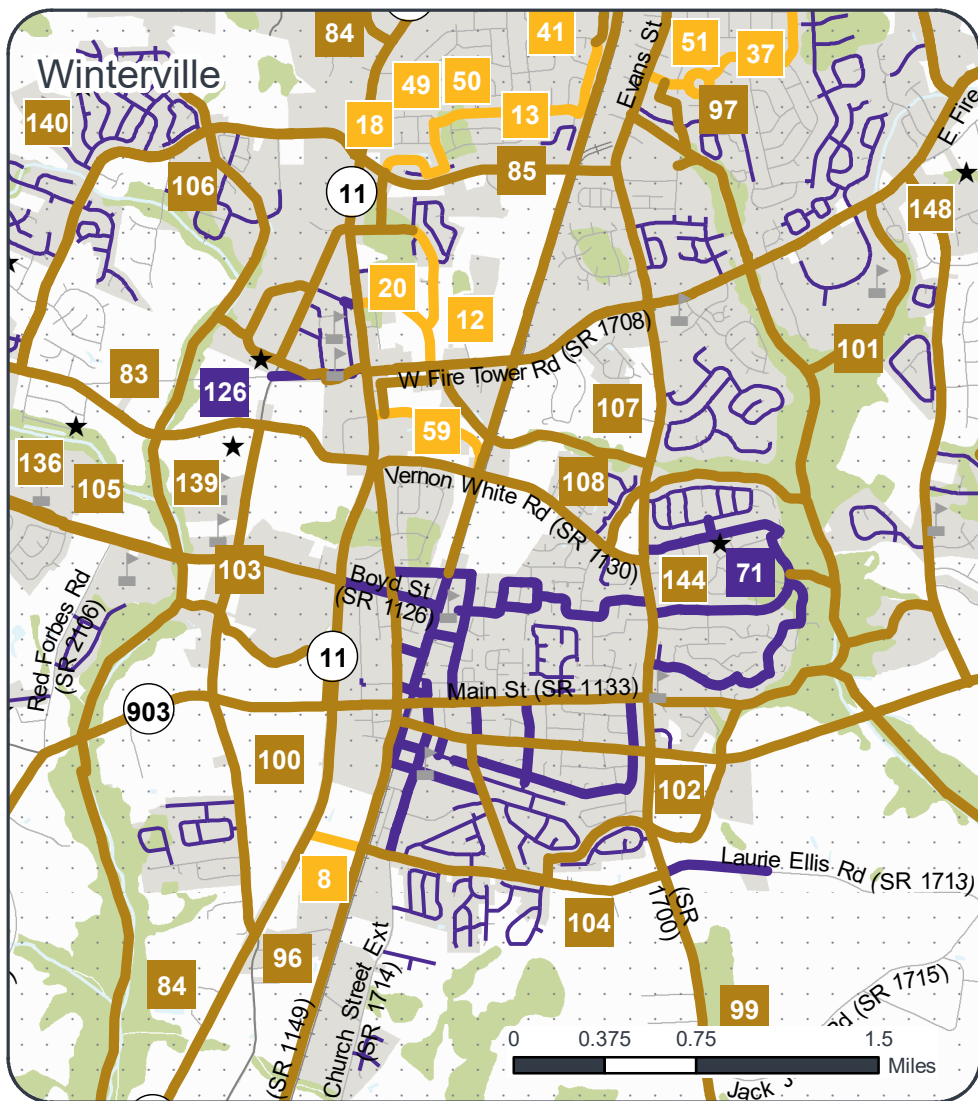
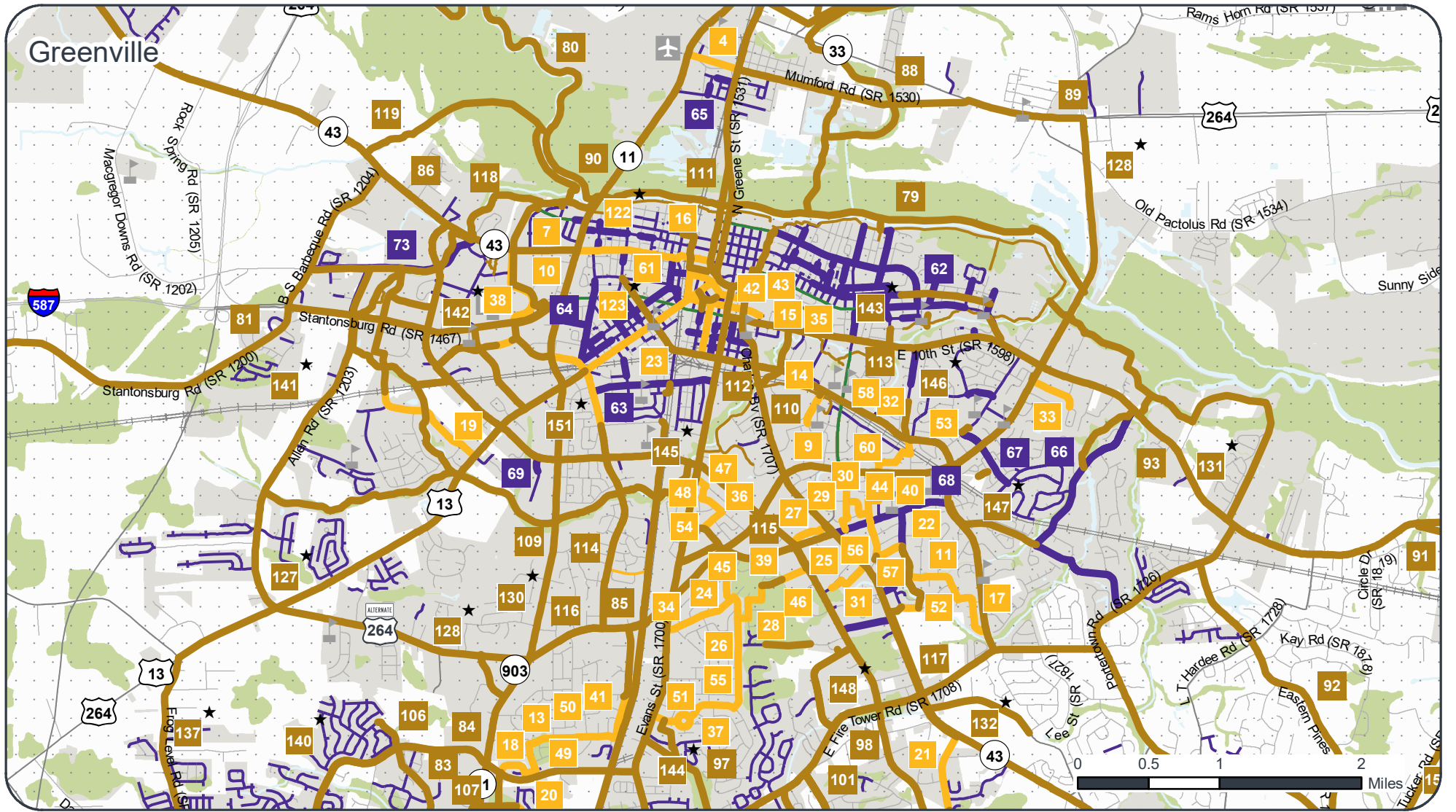


Sheet 4 of 4

Base map date: March 13, 2020

Legal Disclaimer

These concepts will need additional analysis to meet state and federal environmental regulations, to determine final locations and designs, and to be funded for implementation. Local zoning or subdivision ordinances may require the dedication of right of way based on the concepts shown on the Comprehensive Transportation Plan and local collector street plans, based on N.C.G.S. § 136-66.2 and § 136-66.10.



BICYCLE / PEDESTRIAN RECOMMENDATIONS
Proposals that address identified needs through 2045



PITT COUNTY
INSET A
Comprehensive Transportation Plan



WORKING COPY
Plan Date: October 11, 2022

Bicycle and Pedestrian Features

	Proposal ID #	Existing	Proposed
Bicycle	#		
Pedestrian	#		
Bicycle and Pedestrian	#		
Multiuse Path	#		
Bicycle and Pedestrian Bridge	#		
Denotes Highway Incidental	★		

Other Features

- Studied Roads
- Greenville MPO
- Mid-East RPO

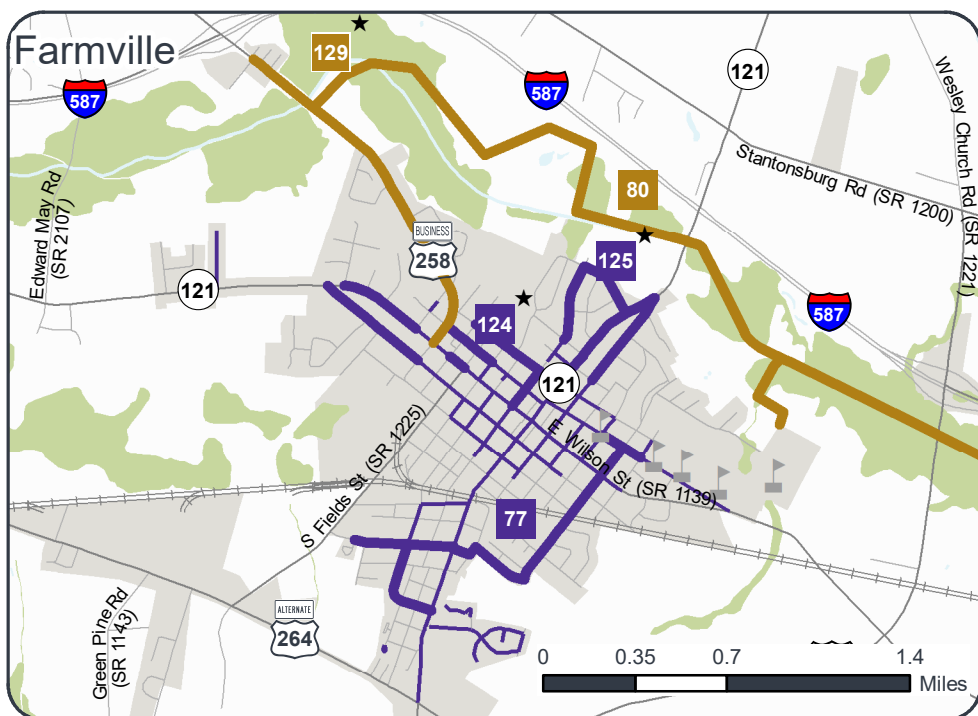
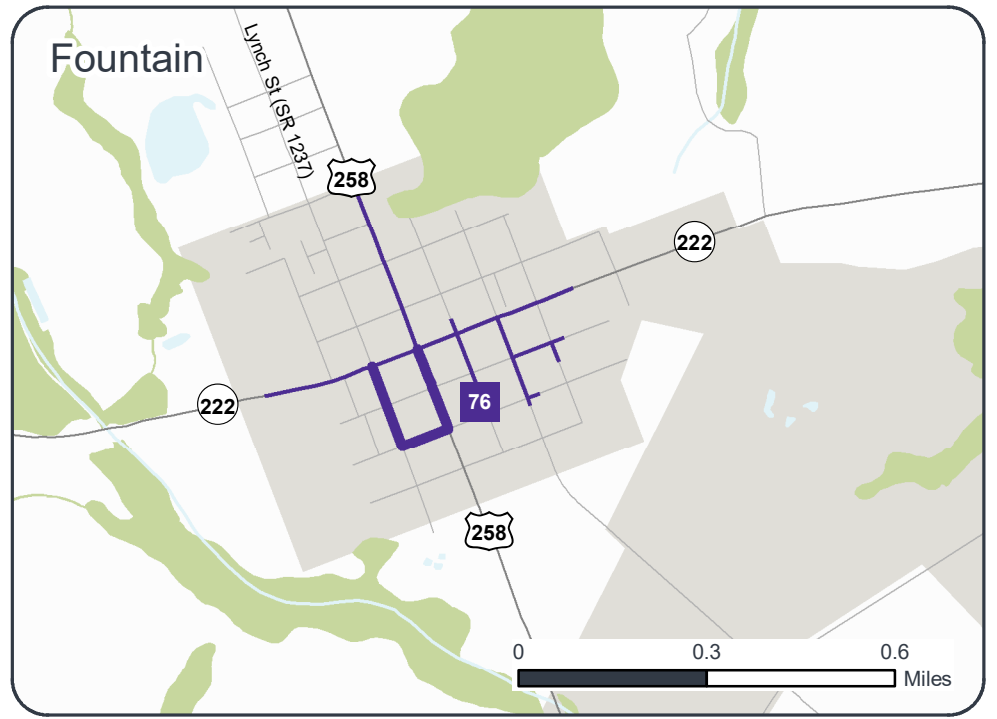
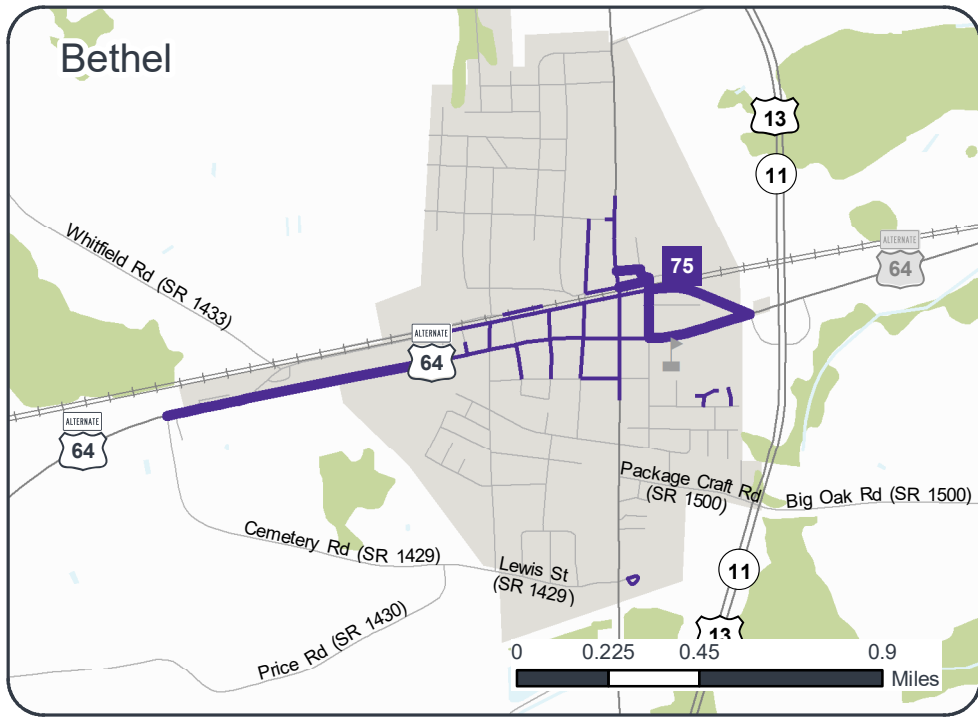



Full report at: tinyurl.com/pittctp

Sheet 4A of 4
Inset A

Base map date: March 13, 2020

Legal Disclaimer
These concepts will need additional analysis to meet state and federal environmental regulations, to determine final locations and designs, and to be funded for implementation. Local zoning or subdivision ordinances may require the dedication of right of way based on the concepts shown on the Comprehensive Transportation Plan and local collector street plans, based on N.C.G.S. § 136-66.2 and § 136-66.10.



BICYCLE / PEDESTRIAN RECOMMENDATIONS
Proposals that address identified needs through 2045



PITT COUNTY
INSET B
Comprehensive Transportation Plan



WORKING COPY
Plan Date: October 11, 2022

Bicycle and Pedestrian Features

	Proposal ID #	Existing	Proposed
Bicycle	#		
Pedestrian	#		
Bicycle and Pedestrian	#		
Multiuse Path	#		
Bicycle and Pedestrian Bridge	#		
Denotes Highway Incidental	★		

Other Features

- Studied Roads
- Greenville MPO
- Mid-East RPO

Full report at: tinyurl.com/pittctcp

Sheet 4B of 4
Inset B


Base map date: March 13, 2020

Legal Disclaimer
These concepts will need additional analysis to meet state and federal environmental regulations, to determine final locations and designs, and to be funded for implementation. Local zoning or subdivision ordinances may require the dedication of right of way based on the concepts shown on the Comprehensive Transportation Plan and local collector street plans, based on N.C.G.S. § 136-66.2 and § 136-66.10.



Pitt County Bicycle and Pedestrian Recommendations


1

Lee St (SR 1149) [Ayden Inset]: 

From Jackson St to Hines Dr Ext (SR 1122) | 0.94 miles

Add bicycle lanes.


2

Old River Rd (SR 1401): 

From NC 33 to US 264 | 5.83 miles

Add bicycle lanes.


3

Old Creek Rd (SR 1529): 

From Mason School Rd (SR 1541) to US 264 | 4.69 miles

Add bicycle lanes.

4

Airport Rd (SR 1530): 

From N Greene St (SR 1531) to US 13 | 0.41 miles

Add bicycle lanes.

5

N Grimesland Bridge Rd (SR 1565): 

From Clarks Neck Rd (SR 1567) to US 264 | 0.73 miles

Add bicycle lanes.

6

Clarks Neck Rd (SR 1567): 

From County Boundary to Marva Dr (SR 2256) | 5.15 miles


Add bicycle lanes.

7

W 5th St (SR 1571) [Greenville Inset]: 


From US 13 to Cadillac St | 0.19 miles

Add bicycle lanes.

Bike/Ped Class:  Bicycle  Pedestrian  Bike and Ped  Multiuse Path  Bike/Ped Bridge
★ Denotes Highway Incidental



8

Laurie Ellis Rd (SR 1713) [Winterville Inset]: *From Old NC 11 to NC 11 (Winterville Pkwy) | 0.23 miles*

Add bicycle lanes.

9

S Elm St [Greenville Inset]: *From Pinecrest Dr to US 264 | 0.06 miles*

Add bicycle lanes.

10

Moye Blvd [Greenville Inset]: *From NC 43 to Marvin Jarman Dr | 1.34 miles*


Add bicycle lanes.

11

Woodwind Dr [Greenville Inset]: *From Tuckahoe Dr to Tucker Dr | 0.44 miles*

Add bicycle lanes.

12

Whitley Dr (SR 1147) [Greenville Inset]: *From West Fire Tower Rd (SR 1708) to NC 11 | 0.48 miles*

Add bicycle lanes.

13

Westhaven Rd [Winterville Inset]: *From Cheltenham Dr to Cedarhurst Rd | 0.2 miles*

Add bicycle lanes.

14

W Berkley Rd [Greenville Inset]: *From Fieldside St to E 14th St (SR 1703) | 0.26 miles*


Add bicycle lanes.


15

W 9th St [Greenville Inset]: *From Evans St (SR 1702) to Dickinson Ave (SR 1620) | 0.27 miles*


Add bicycle lanes.




16 **W 8th St [Greenville Inset]:** 
From Evans St (SR 1702) to Atlantic Ave | 0.34 miles
 Add bicycle lanes.


17 **Tuckahoe Dr [Greenville Inset]:** 
From Woodwind Dr to E 14th St (SR 1704) | 0.4 miles
 Add bicycle lanes.


18 **Thornbrook Dr [Winterville Inset]:** 
From Regency Blvd (SR 1134) to Cheltenham Dr | 0.23 miles
 Add bicycle lanes.

19 **Spring Forest Rd [Greenville Inset]:** 
From Nantucket Rd to Ellsworth Dr | 0.84 miles
 Add bicycle lanes.


20 **South Square Dr (SR 1131) [Winterville Inset]:** 
From Granada Dr to Whitley Dr | 0.44 miles
 Add bicycle lanes.


21 **Signature Dr [Greenville Inset]:** 
From NC 43 to Hillard Ln | 0.55 miles
 Add bicycle lanes.


22 **Sherwood Dr [Greenville Inset]:** 
From Aycock Dr to Fantasia St | 0.37 miles
 Add bicycle lanes.

23 **S Greene St [Greenville Inset]:** 
From W 10th St (SR 1598) to W 14th St (SR 1703) | 0.37 miles
 Add bicycle lanes.




24 **Remington Dr [Greenville Inset]:** 
 From Compton Rd to Cromwell Dr | 0.1 miles
 Add bicycle lanes.


25 **Turtle Creek Rd [Greenville Inset]:** 
 From Turtle Creek Rd to Oakmont Dr | 0.08 miles
 Add bicycle lanes.


26 **Salem Rd [Greenville Inset]:** 
 From Queen Annes Rd to Compton Rd | 0.08 miles
 Add bicycle lanes.

27 **Wall St [Greenville Inset]:** 
 From E Arlington Blvd to NC 43 | 0.28 miles
 Add bicycle lanes.


28 **Queen Annes Rd [Greenville Inset]:** 
 From Martinsborough Rd to Bremerton Dr | 0.81 miles
 Add bicycle lanes.


29 **Pinecrest Dr [Greenville Inset]:** 
 From S Elm St to Churchside Dr | 0.36 miles
 Add bicycle lanes.


30 **Oakview Dr [Greenville Inset]:** 
 From Drexel Ln to Sherwood Dr | 0.06 miles
 Add bicycle lanes.


31 **Oakmont Dr [Greenville Inset]:** 
 From Turtle Creek Rd to NC 43 (Charles Blvd) | 0.23 miles
 Add bicycle lanes.





32 **N Overlook Dr [Greenville Inset]:** 
From Beaumont Dr to Brownlea Dr | 0.06 miles
 Add bicycle lanes.


33 **Moseley Dr [Greenville Inset]:** 
From US 264 to DEAD-END | 0.35 miles
 Add bicycle lanes.


34 **Martinsborough Rd [Greenville Inset]:** 
From Evans St (SR 1700) to Queen Annes Rd | 0.53 miles
 Add bicycle lanes.

35 **Library Dr [Greenville Inset]:** 
From Cotanche St to Charles St | 0.12 miles
 Add bicycle lanes.


36 **Kirkland Dr [Greenville Inset]:** 
From Evans St (SR 1702) to US 264 | 0.17 miles
 Add bicycle lanes.


37 **Kinton Cir [Greenville Inset]:** 
From Caversham Rd to Caversham Rd | 0.27 miles
 Add bicycle lanes.

38 **Hemby Ln [Greenville Inset]:** 
From WH Smith Blvd to Moye Blvd | 0.12 miles
 Add bicycle lanes.


39 **Granville Dr [Greenville Inset]:** 
From US 264 to Martinsborough Rd | 0.35 miles
 Add bicycle lanes.





40 Merry Ln [Greenville Inset]: 
 From E Arlington Blvd to DEAD-END | 0.47 miles
 Add bicycle lanes.


41 E Baywood Ln [Greenville Inset]: 
 From Landmark St to Cedarhurst Rd | 0.31 miles
 Add bicycle lanes.


42 E 9th St [Greenville Inset]: 
 From Evans St (SR 1702) to Cotanche St | 0.11 miles
 Add bicycle lanes.

43 E 8th St [Greenville Inset]: 
 From Evans St (SR 1702) to Cotanche St | 0.11 miles
 Add bicycle lanes.

44 Drexel Ln [Greenville Inset]: 
 From Pinecrest Dr to Oakview Dr | 0.17 miles
 Add bicycle lanes.


45 Cromwell Dr [Greenville Inset]: 
 From Lynndale Ct to Remington Dr | 0.1 miles
 Add bicycle lanes.

46 Compton Rd [Greenville Inset]: 
 From Remington Dr to Rupert Dr | 0.13 miles
 Add bicycle lanes.

47 Commerce St [Greenville Inset]: 
 From Evans St (SR 1702) to Clifton St | 0.09 miles
 Add bicycle lanes.





48 **Clifton St [Greenville Inset]:** 
From Commerce St to Kirkland Dr | 0.09 miles
 Add bicycle lanes.


49 **Cheltenham Dr [Winterville Inset]:** 
From Thornbrook Dr to Westhaven Rd | 0.08 miles
 Add bicycle lanes.


50 **Cedarhurst Rd [Winterville Inset]:** 
From Westhaven Rd to E Baywood Ln | 0.61 miles
 Add bicycle lanes.

51 **Caversham Rd [Winterville Inset]:** 
From Evans St (SR 1700) to Kineton Cir | 0.18 miles
 Add bicycle lanes.

52 **Cantata Dr [Greenville Inset]:** 
From Cancion St to Tucker Dr | 0.13 miles
 Add bicycle lanes.


53 **Brownlea Dr [Greenville Inset]:** 
From E 14th St (SR 1703) to N Overlook Dr | 0.11 miles
 Add bicycle lanes.


54 **Brinkley Rd [Greenville Inset]:** 
From Plaza Dr to Kirkland Dr | 0.17 miles
 Add bicycle lanes.


55 **Bremerton Dr [Greenville Inset]:** 
From Kineton Cir to Queen Annes Rd | 0.35 miles
 Add bicycle lanes.


Bike/Ped Class:  Bicycle  Pedestrian  Bike and Ped  Multiuse Path  Bike/Ped Bridge
 ★ Denotes Highway Incidental




56 Churchside Dr [Greenville Inset]: 
From Oakview Dr to Red Banks Rd | 0.07 miles
 Add bicycle lanes.


57 Fantasia St [Greenville Inset]: 
From Sherwood Dr to Tucker Dr | 0.2 miles
 Add bicycle lanes.


58 Beaumont Dr [Greenville Inset]: 
From Fairview Way to N Overlook Dr | 0.21 miles
 Add bicycle lanes.

59 Beacon Dr [Winterville Inset]: 
From NC 11 to Vernon White Rd (SR 1130) | 0.59 miles
 Add bicycle lanes.

60 Aycock Dr [Greenville Inset]: 
From Sherwood Dr to Fairview Way | 0.07 miles
 Add bicycle lanes.

61 Atlantic Ave [Greenville Inset]: 
From Bonners Ln to Dickinson Ave (SR 1620) | 0.24 miles
 Add bicycle lanes.

62 Greenville: 
East of Uptown area | 6.22 miles
 Add sidewalks where there are gaps east of Uptown Greenville.

63 Greenville: 
South of Uptown area | 1.92 miles
 Add sidewalks where there are gaps south of Uptown Greenville.



64

Greenville: 

Dickinson Ave District area | 3.27 miles

Add sidewalks where there are gaps near the Dickinson Ave District.

65

Greenville: 

North of Uptown area | 0.17 miles

Add sidewalks where there are gaps north of Uptown Greenville.

66

Greenville: 

Brook Valley area | 2.08 miles

Add sidewalks where there are gaps in the Brook Valley area of Greenville.

67

Greenville: 

East of ECU area | 0.49 miles

Add sidewalks where there are gaps east of ECU.

68

Greenville: 

Greenville Mall area | 1.59 miles

Add sidewalks where there are gaps in the Greenville Mall area.

69

Greenville: 

Central Greenville area | 0.1 miles

Add sidewalks where there are gaps in central Greenville.

70

Simpson: 

Simpson area | 0.72 miles

Add sidewalks where there are gaps in Simpson.

71

Winterville: 

Winterville area | 9.73 miles

Add sidewalks where there are gaps in Winterville.



72

Ayden: 

Ayden area | 6.9 miles

Add sidewalks where there are gaps in Ayden.

73

Greenville: 

West Greenville area | 1.59 miles

Add sidewalks where there are gaps in west Greenville.

74

Grimesland: 

Grimesland area | 0.89 miles

Add sidewalks where there are gaps in Grimesland.

75

Bethel: 

Bethel area | 1.54 miles

Add sidewalks where there are gaps in Bethel.

76

Fountain: 

Fountain area | 0.36 miles

Add sidewalks where there are gaps in Fountain.

77

Farmville: 

West Farmville area | 4.28 miles

Add sidewalks where there are gaps in west Farmville.

78

Grifton: 

Grifton area | 2.55 miles

Add sidewalks where there are gaps in Grifton.

79

East Coast Greenway Connector:  

From County Boundary to US 264 ALT (Greenville Blvd) | 20.29 miles

Add multi-use paths.



- 80

Farmville-Greenville Connector [Farmville & Greenville Insets]:

From US 258 BUS (May Blvd) to N Greene St (SR 1531) | 19.8 miles

Add multi-use paths.
- 81

Stantonsburg Rd (SR 1200)/B's Barbeque Rd (SR 1204):

From V O A Site C Rd (SR 1212) to NC 43 (W 5th St) | 6.55 miles

Add multi-use paths.
- 82

Grifton-Ayden Connector [Grifton & Ayden Insets]:

From County Boundary to Swift Creek | 7.8 miles

Add multi-use paths.
- 83

Swift Creek Connector [Ayden & Winterville Insets]:

From Swift Creek to Stillwood Dr | 9.41 miles

Add multi-use paths.
- 84

Winterville Parkway [Ayden & Winterville Insets]:

From Snow Hill St (SR 1113) to US 264 ALT (Greenville Blvd) | 7.68 miles

Add multi-use paths.
- 85

Rail Trail [Winterville Inset]:

From Bradley St to Worthington St | 4.25 miles

Add multi-use paths.
- 86

NC 43:

From US 13 (Memorial Dr) to V O A Site C Rd (SR 1212) | 4.84 miles

Add multi-use paths.
- 87

Old River Rd (SR 1401)/Belvoir Hwy:

From US 13 (Memorial Dr) to Tar River | 4.32 miles

Add multi-use paths.



88

Parker Creek Connector:  

From Belvoir Hwy to Tar River | 6.65 miles

Add multi-use paths.

89

NC 33 [Greenville Inset]:  

From US 264 ALT (Greenville Blvd) to N Greene St (SR 1531) | 2.49 miles

Add multi-use paths.

90

US 13 (Memorial Dr) [Greenville Inset]:  

From W Belvoir Rd (SR 1528) to Stantonsburg Rd (SR 1467) | 2.59 miles

Add multi-use paths.

91

Simpson:  

Simpson area | 2.44 miles

Add multi-use paths.

92

Arbor Hills:  

Arbor Hills area | 4.68 miles

Add multi-use paths.

93

Eastside Park [Greenville Inset]:  

From Eastside Park to Greens Mill Run | 3.76 miles

Add multi-use paths.

94

Mills Rd (SR 1774):  

From Lester Mills Rd (SR 1744) to NC 43 | 2.82 miles

Add multi-use paths.

95

Ayden [Ayden Inset]:  

Ayden area gaps | 5.21 miles

Add multi-use paths.



96

Old NC 11 [Ayden & Winterville Inset]:  *From Hines Dr (SR 1122) to Vernon White Rd (SR 1130) | 4.35 miles*

Add multi-use paths.

97

Fork Swamp Connector [Winterville Inset]:  *From Ayden Golf Club Rd (SR 1723) to E Fire Tower Rd (SR 1708) | 7.59 miles*

Add multi-use paths.

98

County Home Rd (SR 1725):  *From E Fire Tower Rd (SR 1708) to Worthington Rd (SR 1711) | 3.83 miles*



Add multi-use paths.

99

Old Tar Rd (SR 1700) [Ayden & Winterville Inset]:  *From Worthington Rd (SR 1711) to Ayden Golf Club Rd (SR 1723) | 2.72 miles*

Add multi-use paths.

100

Reedy Branch Rd (SR 1131) [Winterville Inset]:  *From NC 11 (Winterville Pkwy) to Forlines Rd (SR 1126) | 1.57 miles*

Add multi-use paths.

101

Corey Rd (SR 1709) [Winterville Inset]:  *From Worthington Rd (SR 1711) to E Fire Tower Rd (SR 1708) | 2.17 miles*

Add multi-use paths.

102

H. Boyd Lee Park Connector [Winterville Inset]:  *From Corey Rd (SR 1709) to Laurie Ellis Rd (SR 1713) | 2.71 miles*



Add multi-use paths.



103



Premier Sports Academy Connector [Winterville Inset]:  *From US 13 (Memorial Dr) to Swift Creek | 0.97 miles*



Add multi-use paths.





104 Winterville [Winterville Inset]:  
Winterville area gaps | 3.29 miles
 Add multi-use paths.



105 South Central High School/Creekside Elementary Connector [Winterville Inset]:  
From Mayfield Dr to Swift Creek | 1.12 miles
 Add multi-use paths.



106 Thomas Langston Rd(SR 1134)/Regency Blvd (SR 1134) [Winterville Inset]:  
From Davenport Farm Rd (SR 1128) to Evans St (SR 1700) | 3.66 miles
 Add multi-use paths.

107 Pitt Community College [Winterville Inset]:  
Pitt Community College area gaps | 3.14 miles
 Add multi-use paths.

108 Davenport Farm Rd [Greenville Inset]:  
From Reedy Branch Rd (SR 1131) to Fork Swamp | 2.78 miles
 Add multi-use paths.


109 Greens Mill Run [Greenville Inset]:  
From W Arlington Blvd to Macgregor Downs Rd (SR 1202) | 5.9 miles
 Add multi-use paths.

110 Charles Blvd [Greenville Inset]:  
From Reade Cir to US 264 ALT (Greenville Blvd) | 1.41 miles
 Add multi-use paths.

111 Uptown Greenville [Greenville Inset]:  
Uptown Greenville area gaps | 2.98 miles
 Add multi-use paths.





112 Green Springs Park [Greenville Inset]: 
Green Springs park area gaps | 3.11 miles
 Add multi-use paths.


113 ECU [Greenville Inset]: 
ECU area gaps | 1.03 miles
 Add multi-use paths.


114 Hooker Rd [Greenville Inset]: 
From Marvin Jarman Dr to US 264 ALT (Greenville Blvd) | 1.48 miles
 Add multi-use paths.

115 Greenville Mall: 
Greenville Mall area gaps | 1.88 miles
 Add multi-use paths.

116 Greenville Convention Center [Greenville Inset]: 
Greenville Convention Center area gaps | 1.58 miles
 Add multi-use paths.

117 Turnbury Square : 
Turnbury Square area gaps | 4.26 miles
 Add multi-use paths.

118 West Greenville [Greenville Inset]: 
West Greenville area gaps | 6.26 miles
 Add multi-use paths.

119 Harris Mill Run/Schoolhouse Branch [Greenville Inset]: 
From US 13 (Memorial Dr) to NC 43 | 3.1 miles
 Add multi-use paths.



120

★ **US 264:** 

From US 264 ALT to Sunnyside Road (SR 1535) | 4.76 miles

Improve resilience to flood inundation along route and add appropriate bicycle facilities for NC Bike Route 2.

121

★ **NC 33 Resilience A:** 

From Edgecombe County Line to NC 222 | 3.94 miles

Improve resilience to flood inundation along route and add appropriate bicycle facilities for NC Bike Route 2.

122

★ **W 5th St (SR 1571), U-6240:** 

From Cadillac St to Reade St | 0.77 miles

Rehabilitate and realign, per NCDOT STIP Project U-6240. Add appropriate bicycle facilities.

123

★ **Dickinson Av (SR 1620), U-5606:**  

From Reade Cir to US 13 | 1.34 miles

Improve roadway, per NCDOT STIP Project U-5606. Add appropriate bicycle facilities and sidepaths.

124

★ **US 258 BUS:**  

From US 264 to NC 121 | 1.48 miles

Improve intersections to improve safety and reduce crashes along the corridor. Add multi-use paths and fill in sidewalk gap.

125

★ **NC 121 Resilience:** 

From US 264 to US 258 BUS | 0.41 miles

Improve resilience to flood inundation along route. Add sidewalks.

126

★ **W Firetower Rd Ext:** 

From NC 11 to Reedy Branch Rd (SR 1131) | 0.33 miles

Construct a 4-lane divided roadway on new location to connect Firetower Rd to Reedy Branch Rd. Add sidewalks.



127

★ **US 13/NC11:**  



From Stantonsburg Rd (SR 1200) to US 264 ALT | 2.59 miles

Add medians and protected left turn lanes at Farmville Blvd, Moye Blvd, Dickinson Av, Arlington Blvd, and US 264 ALT, per GUAMPO's 2045 MTP. Add sidepaths.

US 13 Resilience:  

From NC 33 to Belvoir Rd (SR 1528) | 0.96 miles



Improve resilience to flood inundation along route. Add sidepaths.

US 13:  

From NC 11 to Davenport Farm Rd (SR 1128) | 3.39 miles

Widen to a consistent 4-lane divided facility with access management improvements to improve mobility, per GUAMPO's 2045 MTP. Add sidepaths.

128

★ **Modernization, FS1002-B:**  

From US 264 to US 13 | 7.92 miles

Widen and improve intersections per GUAMPO's 2045 MTP and Feasibility Study. Add sidepaths.

129

★ **US 258 BUS:**  

From US 264 to NC 121 | 1.48 miles

Improve intersections to improve safety and reduce crashes along the corridor. Add multi-use paths and fill in sidewalk gap.

130



★ **US 13/NC11:**  

From Stantonsburg Rd (SR 1200) to US 264 ALT | 2.59 miles



Add medians and protected left turn lanes at Farmville Blvd, Moye Blvd, Dickinson Av, Arlington Blvd, and US 264 ALT, per GUAMPO's 2045 MTP. Add sidepaths.





131

★ **NC 33 and E 10th St (SR 1598), U-6125:**  *From Evans St (SR 1702) to Oxford Rd | 3.02 miles*



Access Management, per NCDOT STIP Project U-6125. Add sidepaths.

NC 33:  *From Mobleys Bridge Rd (SR 1760) to Beaufort St (SR 1565) | 0.71 miles*



Implement traffic calming measures to improve safety, per Division support. Add sidepaths.

NC 33, U-6215:  *From Blackjack-Simpson Rd (SR 1755) to Mobleys Bridge Rd (SR 1760) | 5.6 miles*

Widen to multi-lanes, per NCDOT STIP Project U-6215. Add sidepaths.

NC 33:  *From Beaufort St (SR 1565) to Beaufort County Line | 2.83 miles*

Widen roadway to three lanes, per RPO SPOT submittal. Add sidepaths.

NC 33:  *From Oxford Rd to Blackjack-Simpson Rd (SR 1755) | 2.5 miles*

Replace the existing center left-turn lane with a median and improve the intersections for capacity and safety, per GUAMPO's 2045 MTP. Add sidepaths.



NC 33 Resilience B:  *From West of US 13 to East of US 13 | 1.27 miles*

Improve resilience to flood inundation along route. Add sidepaths.

132

★ **NC 43, U-6147:**  *From US 264 ALT to Bells Fork Rd (SR 1729) | 1.97 miles*

Access Management, per NCDOT STIP Project U-6147. Add sidepaths.

NC 43, U-5991:  *From Firetower Rd (SR 1708) to Worthington Rd (SR 1711) | 3.07 miles*

Widen to multi-lanes, per NCDOT STIP Project U-5991. Add sidepaths.

133

★ **NC 102:**  *From NC 11 BYP to Ayden Town Limits | 1.9 miles*

Install median for access management, per GUAMPO's 2045 MTP. Add sidepaths.

134



★ **NC 903:**  *From NC 11 to MPO Boundary | 2.16 miles*

Widen to multi-lanes, per GUAMPO's 2045 MTP. Add sidepaths.



Bike/Ped Class:  Bicycle  Pedestrian  Bike and Ped  Multiuse Path  Bike/Ped Bridge

★ Denotes Highway Incidental



135 ★ **Jolly Rd (SR 1120):**  
From NC 102 to NC 11 | 1.27 miles

Modernize and upgrade the roadway with with edge treatments and lane widening, per GUAMPO's 2045 MTP. Add sidepaths.

136 ★ **Forlines Rd (SR 1126):**  
From NC 11 BYP to NC 11 | 2.12 miles

Widen to a 4-lane median divided facility to improve safety and increase capacity, per GUAMPO's 2045 MTP. Add sidepaths.

137 ★ **Frog Level Rd (SR 1127):**  
From US 13 to NC 903 | 3.7 miles

Widen to a 4-lane median divided facility to improve safety and increase capacity, per GUAMPO's 2045 MTP. Add sidepaths.

138 ★ **Davenport Farm Rd (SR 1128):**  
From US 13 to Reedy Branch Rd (SR 1131) | 1.8 miles



Widen to 4-lanes divided, per MPO SPOT submittal. Add sidepaths.

139 ★ **Reedy Branch Rd (SR 1131):**  
From Forlines Rd (SR 1126) to W Firetower Rd (SR 1708) | 0.55 miles

Modernization may include turn lane improvements, edge treatments, lane widening, etc. per GUAMPO's 2045 MTP. Add sidepaths.

140 ★ **Thomas Langston Rd (SR 1134):**  
From Davenport Farm Rd (SR 1128) to NC 11 | 2.07 miles



Modernize to a divided 2-lane roadway with curb and gutter. Add protected left turning movements at specified intersections to increase capacity per GUAMPO's 2045 MTP. Add sidepaths.



141 ★ **Allen Rd (SR 1203), U-5875:**  
From Stantonsburg Rd (SR 1200) to US 13 | 2.3 miles



Widen to multi-lanes. Add sidepaths.







142 ★ **Stantonsburg Rd (SR 1200), U-6195:**  
From B's Barbeque Rd (SR 1204) to US 13 | 1.99 miles
 Access Management, per NCDOT STIP Project U-6195. Add sidepaths.



143 ★ **NC 33 and E 10th St (SR 1598), U-6125:**  
From Evans St (SR 1702) to Oxford Rd | 3.02 miles
 Access Management, per NCDOT STIP Project U-6125. Add sidepaths.



Dickinson Av (SR 1620), U-5606:  
From Reade Cir to US 13 | 1.34 miles
 Improve roadway, per NCDOT STIP Project U-5606. Add appropriate bicycle facilities and sidepaths.

144 ★ **Evans St/Old Tar Rd (SR 1700), U-2817:**  
From US 264 ALT to Worthington Rd (SR 1711) | 3.69 miles
 Widen to multi-lanes, per NCDOT STIP Project U-2817. Add sidepaths.

145 ★ **Evans St (SR 1700), U-6196:**  
From 5th St (SR 1571) to Red Banks Rd | 1.99 miles
 Access Management, per NCDOT STIP Project U-6196. Add sidepaths.

Evans St (SR 1700):  
From Red Banks Rd to US 264 ALT | 0.27 miles
 Access Management, per GUAMPO's 2045 MTP. Add sidepaths.

146 ★ **E 14th St (SR 1704):**  
From US 264 ALT to Charles Blvd (SR 1707) | 1.6 miles
 Add medians along the corridor with protected left turn lanes at the Elm St intersection, per GUAMPO's 2045 MTP. Add sidepaths.

147 ★ **E 14th St (SR 1704), U-5917:**  
From E Firetower Rd (SR 1708) to US 264 ALT | 1.37 miles
 Widen to multi-lanes, per NCDOT STIP Project U-5917. Add sidepaths.



- 148** ★ **E Firetower Rd (SR 1708), U-5785:**  

From NC 43 to E 14th St (SR 1704) | 0.6 miles

Widen to multi-lanes, per NCDOT STIP Project U-5785. Add sidepaths.

Firetower Rd (SR 1708):  



From NC 11 to NC 43 | 3.49 miles

Replace the existing center turn lane with a median and improve the intersections along the corridor to increase capacity, per GUAMPO's 2045 MTP. Add sidepaths.

E Firetower Rd/Portertown Rd (SR 1726), U-5870:  



From E 14th St (SR 1704) to NC 33 | 2.17 miles

Widen to multi-lanes, per NCDOT STIP Project U-5870. Add sidepaths.

- 149** ★ **Worthington Rd (SR 1711):**  



From Old Tar Rd (SR 1700) to NC 43 | 3.71 miles

Widen to a 4-lane median divided facility to improve safety and increase capacity per GUAMPO's 2045 MTP. Add sidepaths.

Cooper St (SR 1711):  



From Old Tar Rd (SR 1700) to Mill St (SR 1149) | 1.06 miles

Potential modernization includes restriping, lane reconfiguration, and partial curb and gutter enhancements per GUAMPO's 2045 MTP. Add sidepaths.

- 150** ★ **Ayden Golf Club Rd/Ivy Rd/Tucker Rd (SR 1723/1174/1759):**  

From NC 102 to NC 33 | 11.4 miles

Potential for intermittent turn lanes, lane windening, and edge treatments per GUAMPO's 2045 MTP. Add sidepaths.

- 151** ★ **Arlington Blvd:**  

From NC 43 to E Firetower Rd (SR 1708) | 5.37 miles

Access management per GUAMPO's 2045 MTP. Add sidepaths.

