PRELIMINARY PLANS
DO NOT USE FOR CONSTRUCTION
100 50 0 100 200
(ENGLISH)

PUBLIC MEETING MAP
TIP PROJECT U-5760
FORSYTH COUNTY

HOPKINS ROAD/BIG MILL FARM ROAD
IMPROVEMENTS AND INTERCHANGE

INTERCHANGE ALTERNATIVE A
ROLL 1 OF 3

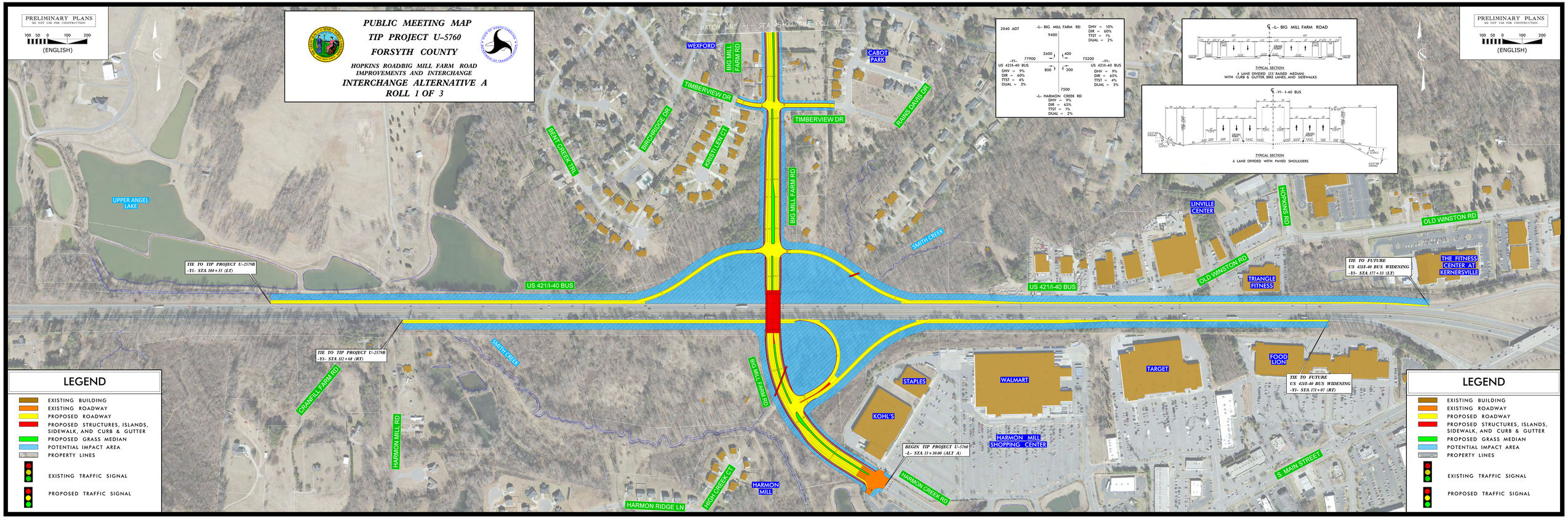

LEGEND

- EXISTING BUILDING
- EXISTING ROADWAY
- PROPOSED ROADWAY
- PROPOSED STRUCTURES, ISLANDS, SIDEWALK, AND CURB & GUTTER
- PROPOSED GRASS MEDIAN
- POTENTIAL IMPACT AREA
- PROPERTY LINES
- EXISTING TRAFFIC SIGNAL
- PROPOSED TRAFFIC SIGNAL

PRELIMINARY PLANS
DO NOT USE FOR CONSTRUCTION
100 50 0 100 200
(ENGLISH)

LEGEND

EXISTING BUILDING
EXISTING ROADWAY
PROPOSED ROADWAY
PROPOSED STRUCTURES, ISLANDS, SIDEWALK, AND CURB & GUTTER
PROPOSED GRASS MEDIAN
POTENTIAL IMPACT AREA
PROPERTY LINES
EXISTING TRAFFIC SIGNAL
PROPOSED TRAFFIC SIGNAL

PRELIMINARY PLANS
DO NOT USE FOR CONSTRUCTION
100 50 0 100 200
(ENGLISH)

PUBLIC MEETING MAP
TIP PROJECT U-5760
FORSYTH COUNTY

HOPKINS ROAD/BIG MILL FARM ROAD IMPROVEMENTS AND INTERCHANGE

INTERCHANGE ALTERNATIVE B
ROLL 2 OF 3

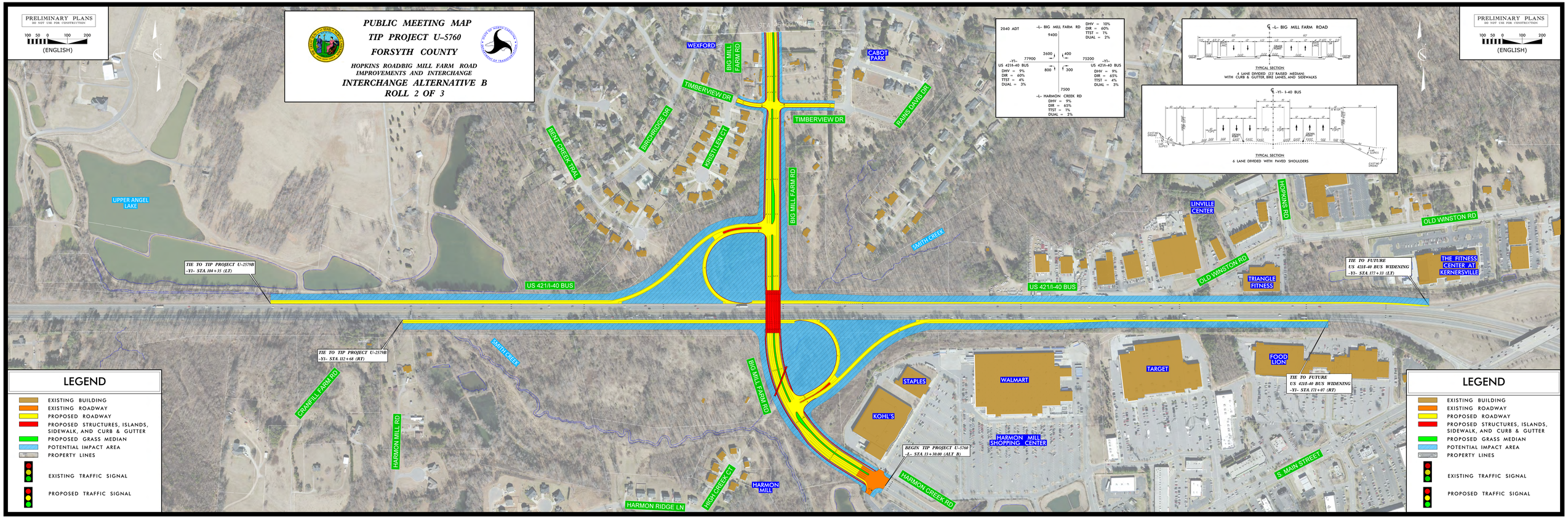

2040 ADT
-L- BIG MILL FARM RD
9400
2600 ↓ ↓ 400
-Y1- 77900 → ← 75200 -Y1-
US 421B-40 BUS ← → US 421B-40 BUS
800 ↑ ↑ 300
7500
-L- HARMON CREEK RD

DHV = 9%	DHV = 10%
DIR = 60%	DIR = 60%
TTST = 4%	TTST = 1%
DUAL = 3%	DUAL = 2%
DHV = 9%	DHV = 9%
DIR = 65%	DIR = 65%
TTST = 1%	TTST = 4%
DUAL = 2%	DUAL = 3%

PRELIMINARY PLANS
DO NOT USE FOR CONSTRUCTION
100 50 0 100 200
(ENGLISH)

LEGEND

- EXISTING BUILDING
- EXISTING ROADWAY
- PROPOSED ROADWAY
- PROPOSED STRUCTURES, ISLANDS, SIDEWALK, AND CURB & GUTTER
- PROPOSED GRASS MEDIAN
- POTENTIAL IMPACT AREA
- PROPERTY LINES
- EXISTING TRAFFIC SIGNAL
- PROPOSED TRAFFIC SIGNAL

LEGEND

- EXISTING BUILDING
- EXISTING ROADWAY
- PROPOSED ROADWAY
- PROPOSED STRUCTURES, ISLANDS, SIDEWALK, AND CURB & GUTTER
- PROPOSED GRASS MEDIAN
- POTENTIAL IMPACT AREA
- PROPERTY LINES
- EXISTING TRAFFIC SIGNAL
- PROPOSED TRAFFIC SIGNAL

PRELIMINARY PLANS
DO NOT USE FOR CONSTRUCTION

100 50 0 100 200
(ENGLISH)

PUBLIC MEETING MAP
TIP PROJECT U-5760
FORSYTH COUNTY

HOPKINS ROAD/BIG MILL FARM ROAD IMPROVEMENTS AND INTERCHANGE

PRELIMINARY DESIGN
ROLL 3 OF 3

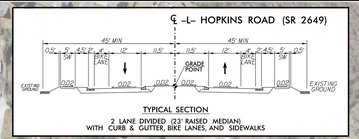

TYPICAL SECTION
2 LANE DIVIDED (23' RAISED MEDIAN)
WITH CURB & GUTTER, BIKE LANES, AND SIDEWALKS

PRELIMINARY PLANS
DO NOT USE FOR CONSTRUCTION

100 50 0 100 200
(ENGLISH)

END CONCEPTUAL DESIGN (ALT A & B)
BEGIN PRELIMINARY DESIGN
-L- STA. 55 + 00.00

END TIP PROJECT U-5760
-L- STA. 120 + 80.00

MATCH LINE -L- STA. 42+00 (SEE ROLL 1 AND 2)

WEXFORD
BIRCHRIDGE DR
SELWYCK LN
FIELDING DR
BLUFF SCHOOL RD
POST OAK
CABOT PARK
CHRISTY LN
LAMSHIRE RD
CABOT PL
BIG MILL FARM RD
COPPERFIELD CT
PRINCETON SQUARE CT
DEERFIELD
WEATHERFIELD LN
ASHLEY PARK DR
HOPKINS RD (SR 2649)
WELLINGTON WAY
FINBOROUGH CT
CROYDEN DR
REGENTS PARK RD
KERNERS MILL CREEK
FOREST LAKE CR
TIMBER TRAIL
TIMBERWOOD TR
PINE FOREST DR
OAKMONT CT
OAKMONT PARK CT
OAKMONT
OAKMONT DR
SUTTER LN
STANLEY FARM RD
WRIGHT RD
TRILLIUM
NANDINA LN
W. MOUNTAIN ST
BP
OLD HOLLOW RD
HOPKINS RD ANIMAL HOSPITAL
SKATE WORLD
NORFOLK SOUTHERN RR

LEGEND

- EXISTING BUILDING
- EXISTING ROADWAY
- PROPOSED ROADWAY
- PROPOSED STRUCTURES, ISLANDS, SIDEWALK, AND CURB & GUTTER
- PROPOSED GRASS MEDIAN
- POTENTIAL IMPACT AREA
- PROPERTY LINES
- EXISTING TRAFFIC SIGNAL
- PROPOSED TRAFFIC SIGNAL

LEGEND

- EXISTING BUILDING
- EXISTING ROADWAY
- PROPOSED ROADWAY
- PROPOSED STRUCTURES, ISLANDS, SIDEWALK, AND CURB & GUTTER
- PROPOSED GRASS MEDIAN
- POTENTIAL IMPACT AREA
- PROPERTY LINES
- EXISTING TRAFFIC SIGNAL
- PROPOSED TRAFFIC SIGNAL