DESIGN PUBLIC MEETING MAP

TIP NO. U-5307
WBS: 47027.1.1 F.A: NHS-0001(138)
WAKE COUNTY
U.S. 1
FROM INTERSTATE 540 TO
PURNELL RD. (S.R. 1909) /HARRIS RD. (S.R. 1931)
UPGRADE ROADWAY TO CONTROLLED ACCESS FACILITY
SHEET 6 OF 10

December 2021

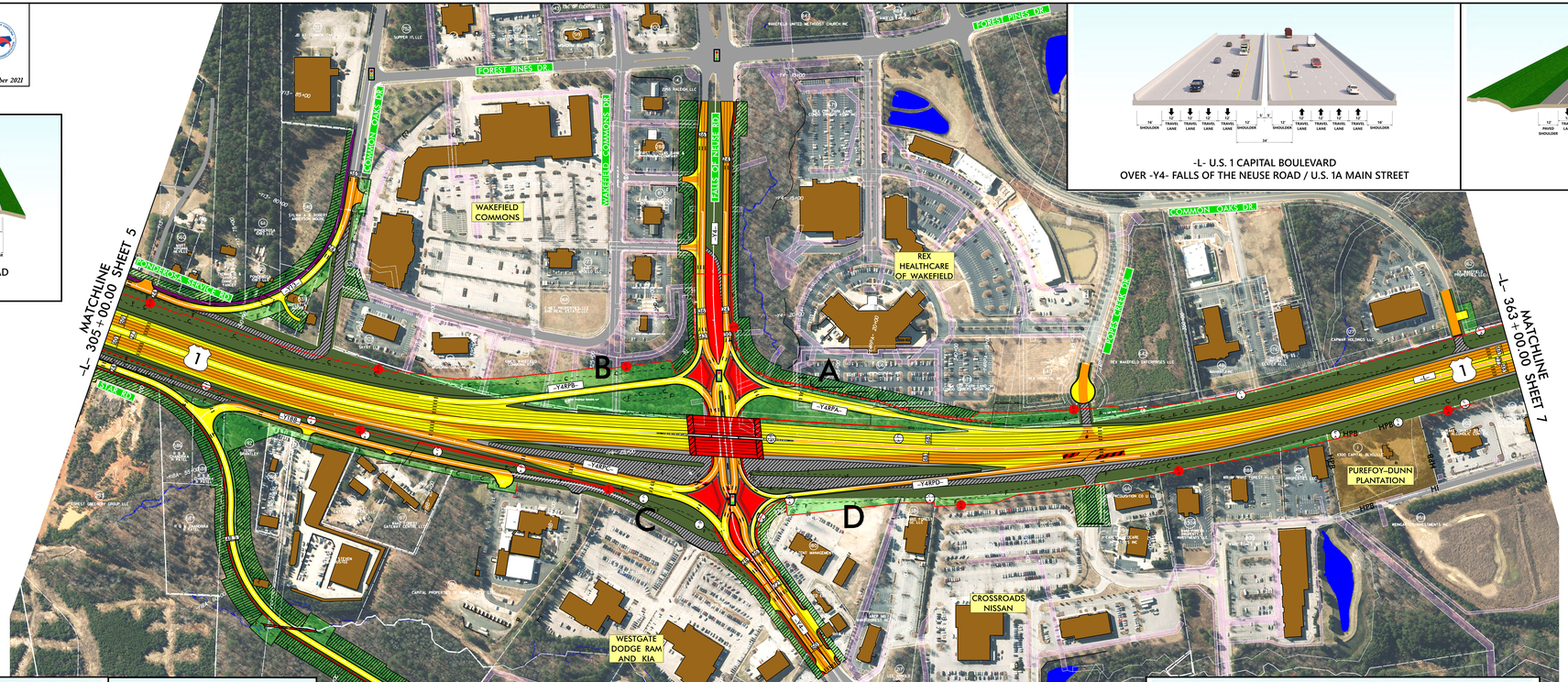

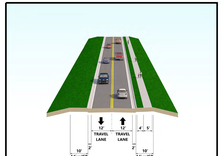

-Y18A- STAR ROAD

-L- U.S. 1 CAPITAL BOULEVARD
OVER -Y4- FALLS OF THE NEUSE ROAD / U.S. 1A MAIN STREET

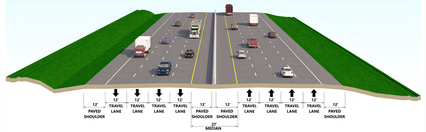

-L- U.S. 1 CAPITAL BOULEVARD

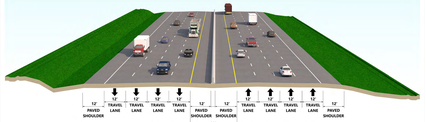

-L- U.S. 1 CAPITAL BOULEVARD

-Y13- S.R. 2181 PONDEROSA SERVICE ROAD

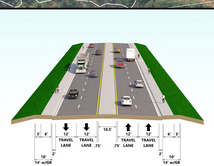

-Y4- FALLS OF NEUSE ROAD / U.S. 1A MAIN STREET

DESIGN DATA

Functional Class.	=	Freeway
Design Speed	=	70 mph
Max. Superelev.	=	0.08

PRELIMINARY PLANS
DO NOT USE FOR CONSTRUCTION
INCOMPLETE PLANS
DO NOT USE FOR CONSTRUCTION

SCALE
100' 0' 100' 200'
50'

AERIAL DATE: SPRING 2021
SOURCE: NC ONE MAP

NOTE:
THE FILLING OF ACCESS & DRIVING AS CONSTRUCTIONS TO A SUITABLE PROFILE GIVES THE BASIS OF INTERSECTIONS, DRIVES & CONSTRUCTIONS TO BE REALIZED. THE PROFILE OF CONSTRUCTIONS TO BE REALIZED CONSTITUTES THE PROFILE OF THE ROAD. THE PROFILE OF THE ROAD IS