CORRIDOR PUBLIC MEETING MAP

STIP PROJECT A-0009 STATE PROJECT 32572.1.FS10

PROPOSED CORRIDOR K
FROM ANDREWS TO STECOAH
CHEROKEE AND GRAHAM COUNTIES

FEBRUARY 2019

ROLL 2 OF 4

KEY

LEGEND

- SCENARIO S2
- SCENARIO S6
- SCENARIO R1
- SCENARIO T1
- SCENARIO T4
- UNITED STATES FOREST SERVICE LANDS (GIS)
- EASTERN BAND OF CHEROKEE INDIANS TRIBAL LAND HOLDING (GIS)
- BUILDINGS
- LAKES, RIVER, STREAMS AND PONDS (GIS)
- COUNTY, CITY OR TOWNSHIP LIMITS
- PROPERTY LINES
- PARK (GIS)
- HISTORIC PROPERTY (GIS)
- WETLAND (GIS)

500 250 0 500 1000

INCOMPLETE PLANS
DO NOT USE FOR R/W ACQUISITION

PRELIMINARY PLANS
DO NOT USE FOR CONSTRUCTION

2015 NCDOT AERIAL PHOTOGRAPHY

NOTES

Wetlands displayed on map are from National Wetlands Inventory GIS data and have not been verified.

Improve Existing Alignment will be studied at a later date during the National Environmental Policy Act planning process.

DESIGN DATA

Functional Classification	=	RURAL ARTERIAL
Design Speed	=	50 DES W/DESIGN EXCEPTIONS
Maximum Superelevation	=	0.08

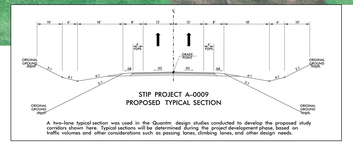

STIP PROJECT A-0009
PROPOSED TYPICAL SECTION

A two-lane typical section was used in the Quantm design studies conducted to develop the proposed study corridors shown here. Typical sections will be determined during the project development phase, based on traffic volumes and other considerations such as passing lanes, climbing lanes, and other design needs.

CORRIDOR PUBLIC MEETING MAP

STIP PROJECT A-0009 STATE PROJECT 32572.1.FS10

PROPOSED CORRIDOR K
FROM ANDREWS TO STECOAH
CHEROKEE AND GRAHAM COUNTIES

FEBRUARY 2019

ROLL 2 OF 4

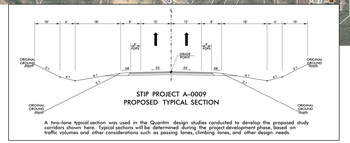

STIP PROJECT A-0009
PROPOSED TYPICAL SECTION

A two-lane typical section was used in the Quantm design studies conducted to develop the proposed study corridors shown here. Typical sections will be determined during the project development phase, based on traffic volumes and other considerations such as passing lanes, climbing lanes, and other design needs.

KEY

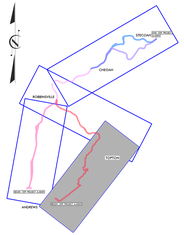

LEGEND

- SCENARIO S2
- SCENARIO S6
- SCENARIO R1
- SCENARIO T1
- SCENARIO T4
- UNITED STATES FOREST SERVICE LANDS (GIS)
- EASTERN BAND OF CHEROKEE INDIANS TRIBAL LAND HOLDING (GIS)
- BUILDINGS
- LAKES, RIVER, STREAMS AND PONDS (GIS)
- COUNTY, CITY OR TOWNSHIP LIMITS
- PROPERTY LINES
- PARK (GIS)
- HISTORIC PROPERTY (GIS)
- WETLAND (GIS)

500 250 0 500 1000

INCOMPLETE PLANS
DO NOT USE FOR R/W ACQUISITION

PRELIMINARY PLANS
DO NOT USE FOR CONSTRUCTION

2015 NCDOT AERIAL PHOTOGRAPHY

NOTES

Wetlands displayed on map are from National Wetlands Inventory GIS data and have not been verified.

Improve Existing Alignment will be studied at a later date during the National Environmental Policy Act planning process.

DESIGN DATA

Functional Classification	=	RURAL ARTERIAL
Design Speed	=	50 DES W/DESIGN EXCEPTIONS
Maximum Superelevation	=	0.08

FEBRUARY 2019

ROLL 2 OF 4