COMBINED PUBLIC HEARING MAP

PROJECT WBS 35869.1.2 (U-2719)
FEDERAL AID PROJECT IMSNHS-0440(10)

WAKE COUNTY

SOUTH OF WALNUT ST IN CARY TO
EAST OF WADE AVE IN RALEIGH
MAP 7A OF 8

WADE AVE AND HILLSBOROUGH ST: ONE FLYOVER
LAKE BOONE TRAIL: WIDEN EXISTING RAMP
ALL ALTERNATIVES

NAD 83

(ENGLISH)

AERIAL UTILITY
EXISTING OR NEW AERIAL UTILITIES MAY OR MAY NOT BE SUPPLIED BY THE PRIMARY AERIAL UTILITIES MAY REMAIN, BE RELOCATED, OR REMOVED.

NOISE STUDY AREA
THE LABELED AREAS INDICATE NOISE STUDY LOCATIONS FOR WHICH POTENTIAL NOISE BARRIERS HAVE BEEN IDENTIFIED. MORE DETAILED NOISE STUDIES WILL BE PERFORMED DURING DESIGN TO DETERMINE WHETHER THESE POTENTIAL BARRIER LOCATIONS MEET THE REASONABLE AND FEASIBLE CRITERIA WITHIN THE NCDOT NOISE POLICY. IF THESE CRITERIA ARE MEET, NOISE BARRIER CONSTRUCTION WILL OCCUR PENDING PUBLIC APPROVAL.

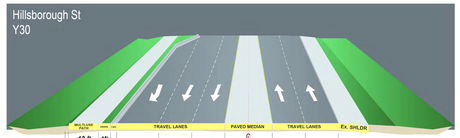

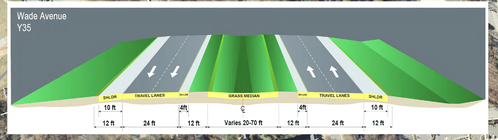

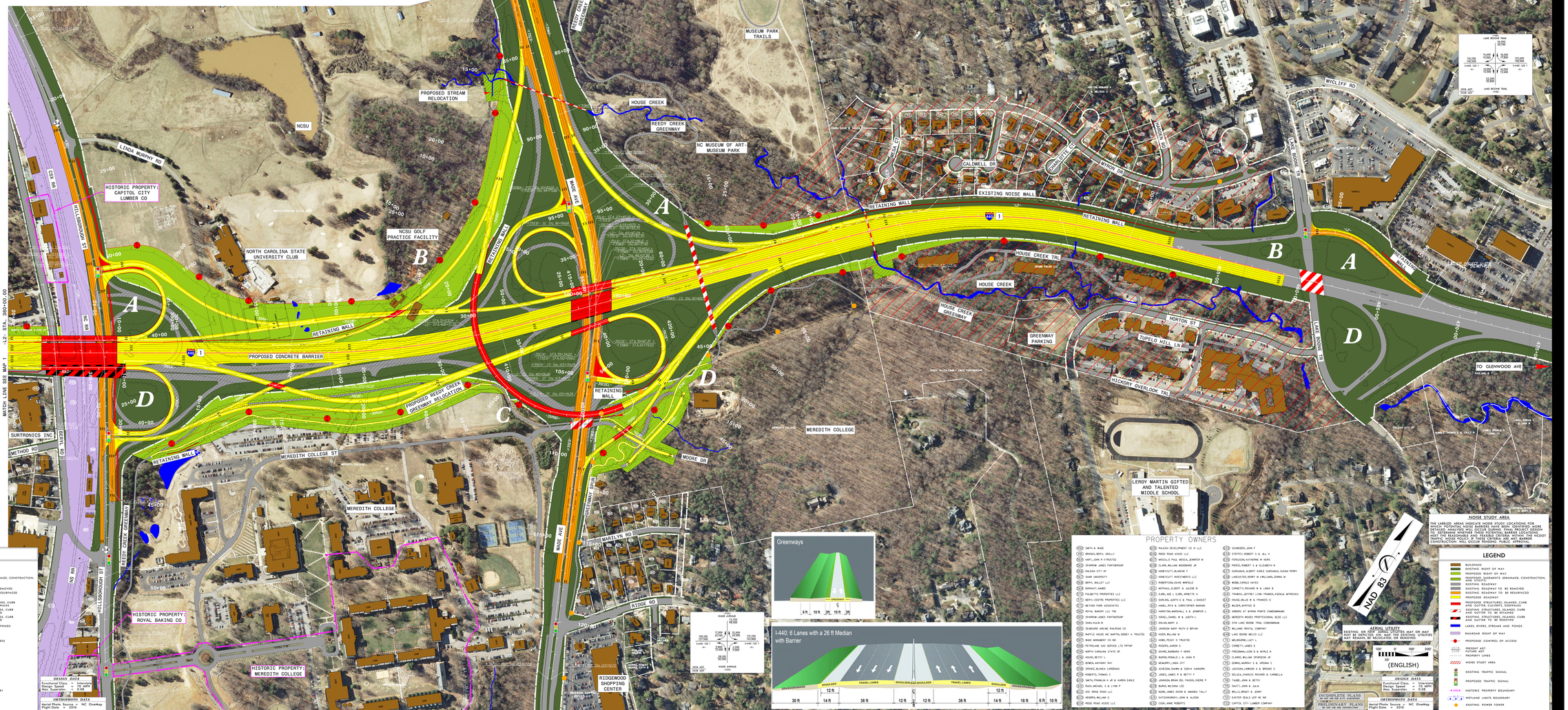

PROPERTY OWNERS

1(Y) SMITH A WADE	2(R) RALEIGH DEVELOPMENT CO IV LLC
2(R) BROOKS, BERTH, ONEILLY	3(R) RIDGE ROAD ASSOC LLC
3(R) HART, JOHN W II TRUSTEE	4(R) NICOLLE, PAUL NICOLE, JENNIFER W
4(R) SPARROW JONES PARTNERSHIP	5(R) CLARK, WILLIAM WOODWARD JR
5(R) RALEIGH CITY OF	6(R) HOWE-CUTT, BLANCHE F
6(R) SHAW UNIVERSITY	7(R) HONEYCUTT INVESTMENTS LLC
7(R) BERTH, BALLET LLC	8(R) ROBERTSON, DAVID WINFIELD
8(R) BARNAFLI, HANNE	9(R) MCPHAIL, ELBERT A JULIENE B
9(R) PALMETTO PROPERTIES LLC	10(R) EJARE, ADE E, EJARE, ARNETTE H
10(R) BERTH, CENTRE PROPERTIES LLC	11(R) DARELING, JUDITH E & PAUL J DAVIDT
11(R) METHOD PARK ASSOCIATES	12(R) HANEL, FRITZ & CHRISTOPHER WARNAN
12(R) ROYAL BAKERY LLC THE	13(R) HARRISON, MARSHALL S & JENNIFER L
13(R) SPARROW JONES PARTNERSHIP	14(R) ISRAEL, DANIEL M & JUDITH L
14(R) SHAW, KULM B	15(R) DOLAN, MARY A
15(R) SEABOARD AIRLINE RAILROAD CO	16(R) JOHNSON MARY RUTH D BRYAN
16(R) RAFFLE HOUSE INC MARTIN, SIDNEY A TRUSTEE	17(R) KIZER, WILLIAM W
17(R) WAKE MONUMENT CO INC	18(R) HOWE, PEYTON D TRUSTEE
18(R) PETROLUME GAS SERVICE LTD PRTNP	19(R) ROGERS, HARRIN S
19(R) NORTH CAROLINA STATE OF	20(R) DOVIRE, BARBARA F HEIRS
20(R) HOUSE, BETTY S	21(R) BARON, RONALD S & JOHN R
21(R) BOWEN, ANTHONY RAY	22(R) MCMURRY, LINDA OTT
22(R) SPENCE, BLANCA CARDENAS	23(R) ACHESON, SHAWN & SONYA VANHORN
23(R) ROBERTS, THOMAS C	24(R) JONES, JAMES R & BETTY T
24(R) SMITH, FRANKLIN H JR & KAREN EARLE	25(R) JOHNSON, BRIAN DEL PASQUALCHERIE P
25(R) PLUSS, MICHAEL S & LYNN P	26(R) BURKE, WILSONA LEE
26(R) CDV RIDGE ROAD LLC	27(R) NUNN, JAMES DIXON & AMANDA TALLY
27(R) HENDRIX, WILLIAM D	28(R) SATTERWHITE, JOHN & ALISON
28(R) RIDGE ROAD ASSOC LLC	29(R) COOK, ANNE ROBERTS
29(R) RALEIGH DEVELOPMENT CO IV LLC	30(R) SCHNEIDER, JOHN F
30(R) RIDGE ROAD ASSOC LLC	31(R) STEFFEY, ROBERT E & JAL H
31(R) HART, JOHN W II TRUSTEE	32(R) FERGUSON, KATHERINE W HEIRS
32(R) SPARROW JONES PARTNERSHIP	33(R) PIERCE, ROBERT S & ELIZABETH W
33(R) RALEIGH CITY OF	34(R) GURGANUS, ROBERT EARLE GURGANUS, SUSAN PERRY
34(R) SHAW UNIVERSITY	35(R) LANCASTER, HENRY M II WILLIAMS, DONNA W
35(R) BERTH, BALLET LLC	36(R) WEBB, CAROLE HAYES
36(R) BARNAFLI, HANNE	37(R) CORNETTI, MOORE M & LINDA B
37(R) PALMETTO PROPERTIES LLC	38(R) TRAMICK, JEFFREY LYNN TRAMICK, KIZONLIA MITCHICH
38(R) BERTH, CENTRE PROPERTIES LLC	39(R) HOUSE, BILLIE W & FRANCES D
39(R) METHOD PARK ASSOCIATES	40(R) WILDER, WHITNEY B
40(R) ROYAL BAKERY LLC THE	41(R) ARBORS AT WYRON POINTE CONDOMINIUMS
41(R) SPARROW JONES PARTNERSHIP	42(R) MEREDITH WOODS PROFESSIONAL BLDG LLC
42(R) SHAW, KULM B	43(R) STO LAKE BOONE TRAIL CONDOMINIUM
43(R) SEABOARD AIRLINE RAILROAD CO	44(R) WILLIAMS REVOCA, CHAPMAN
44(R) RAFFLE HOUSE INC MARTIN, SIDNEY A TRUSTEE	45(R) LAKE BOONE WELCO LLC
45(R) WAKE MONUMENT CO INC	46(R) MELBOURNE, LUCY L
46(R) PETROLUME GAS SERVICE LTD PRTNP	47(R) CORNETTI, JAMES E
47(R) NORTH CAROLINA STATE OF	48(R) FREEMAN, LEON D & MYRLE N
48(R) HOUSE, BETTY S	49(R) CLARKE, WILLIAM SPURGEON JR
49(R) BOWEN, ANTHONY RAY	50(R) DOWNS, MURRAY S & VIRGINIA C
50(R) SPENCE, BLANCA CARDENAS	51(R) JACKSON, HAROLD A & BRENDA S
51(R) ROBERTS, THOMAS C	52(R) DELUCA, CHARLES RICHARD & CARMELLA
52(R) SMITH, FRANKLIN H JR & KAREN EARLE	53(R) TAUBE, JOHN A BETSY
53(R) PLUSS, MICHAEL S & LYNN P	54(R) SHUTT, JOHN B JULIA
54(R) CDV RIDGE ROAD LLC	55(R) WELLS, BRADY & JENNY
55(R) HENDRIX, WILLIAM D	56(R) EASTER SEALS UCP INC NC
56(R) RIDGE ROAD ASSOC LLC	57(R) CAPITOL CITY LUMBER COMPANY

LEGEND

- BUILDINGS
- EXISTING RIGHT OF WAY
- PROPOSED RIGHT OF WAY
- PROPOSED EASEMENTS (DRAINAGE, CONSTRUCTION, AND UTILITY)
- EXISTING ROADWAY
- EXISTING ROADWAY TO BE REMOVED
- EXISTING ROADWAY TO BE RESURFACED
- PROPOSED ROADWAY
- PROPOSED STRUCTURES (ISLANDS, CURB AND GUTTER TO BE REMOVED)
- EXISTING STRUCTURES (ISLANDS, CURB AND GUTTER TO BE RETAINED)
- PROPOSED STRUCTURES (ISLANDS, CURB AND GUTTER TO BE INSTALLED)
- LAKES, RIVERS, STREAMS AND PONDS
- RAILROAD RIGHT OF WAY
- PROPOSED CONTROL OF ACCESS
- PRESENT ADT / FUTURE ADT
- PROPERTY LINES
- NOISE STUDY AREA
- EXISTING TRAFFIC SIGNAL
- PROPOSED TRAFFIC SIGNAL
- HISTORIC PROPERTY BOUNDARY
- WETLAND LIMITS BOUNDARY
- EXISTING POWER TOWER

DESIGN DATA
Functional Class = Freeway
Design Speed = 70 MPH
Max. Superelev. = 0.08

ORTHOPHOTO DATA
Aerial Photo Source = NC OneMap
Flight Date = 2010

INCOMPLETE PLANS
DO NOT USE FOR CONSTRUCTION

PRELIMINARY PLANS
DO NOT USE FOR CONSTRUCTION

COMBINED PUBLIC HEARING MAP
PROJECT WBS 35869.1.2 (U-2719)
FEDERAL AID PROJECT IMSNHS-0440(10)
WAKE COUNTY
SOUTH OF WALNUT ST IN CARY TO EAST OF WADE AVE IN RALEIGH
MAP 7A OF 8