# COMBINED PUBLIC HEARING MAP

PROJECT WBS 35869.1.2 (U-2719)
FEDERAL AID PROJECT IMSNHS-0440(10)

## WAKE COUNTY

SOUTH OF WALNUT ST IN CARY TO
EAST OF WADE AVE IN RALEIGH

MAP 6 OF 8

### LIGON ST: EXTEND EXISTING TRAFFIC CULVERT

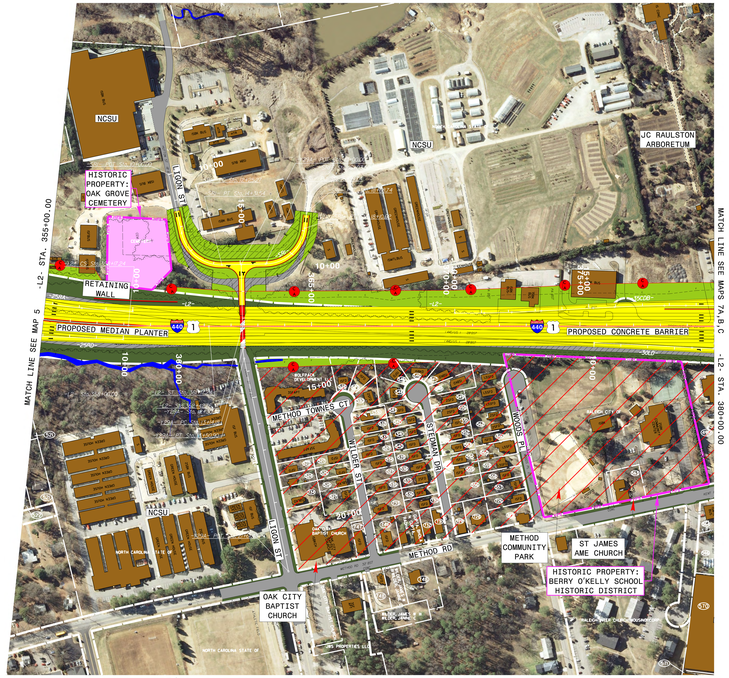


### LIGON ST: BRIDGE TO NORTH

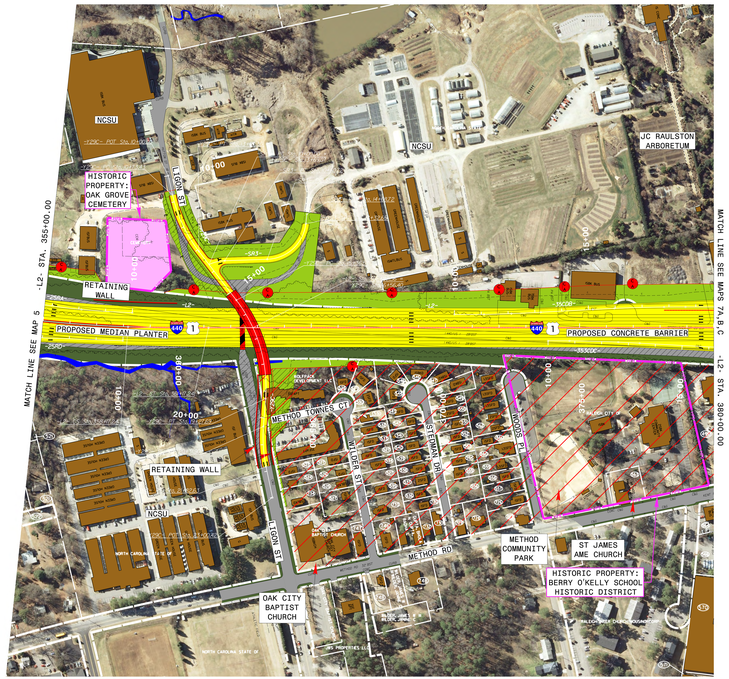


### PROPERTY OWNERS

| | | | | | |
|---|---|---|---|---|---|
| 1(1) | SMITH & WADE | 5(3) | POROS,DENNIS W & SHEILA K SMITHEY | 5(5) | LUCAS,OTIS JR |
| 1(2) | BERRY FAMILY LIVING TRUST | 5(4) | MARCHANT, JENNIFER SUE | 5(6) | MOODARD,SHAWN R |
| 1(3) | SMITH,WINNIE L | 5(5) | MOORE,RICHARD L & MARGARET B | 5(7) | JONES,BABA |
| 1(4) | NC STUDENT RENTALS LLC | 5(6) | FEDERAL NATIONAL MTG ASSN | 5(8) | COLEY,JEAN P |
| 1(5) | KELLY,DAISY WEOLIN | 5(7) | MASSENBURG,BETTY JEAN | 5(9) | GIBSON,ROBERTA L & RODNEY |
| 1(6) | SMALLS,ALLE M HEIRS | 5(8) | MASSENBURG,BETTY JEAN & WILLIE M | 5(10) | SMALLS,CLARENCE J JR |
| 1(7) | WILLIAMS,DZA HEIRS | 5(9) | WATERS,JAMES W | 5(11) | HODGE,ROGERICK E |
| 1(8) | GUPTA,RADHA L TRUSTEE | 5(10) | ECKERT,CHRISTOPHER A & CLAIRE M | 5(12) | SWOPE,TERENCE E |
| 1(9) | GUPTA,BHOLA N & RADHA L | 5(11) | CROUSE,THOMAS M | 5(13) | ALLEN,CALVIN M |
| 1(10) | PERCIVAL,RODNEY W GRIFFIN,DEBORAH C | 5(12) | RICE,KATHLEEN WOLFF RICE,WILLIAM FRANKLIN | 5(14) | WEBER FAMILY LIMITED PRTNRSHIP %THE |
| 1(11) | DANIEL,C B & PEGGY C | 5(13) | MCKINLAY,ROSS D & DEBORAH S | 5(15) | WEBER,CRAIG & MARY LOU |
| 1(12) | OLIVA,FANNIA | 5(14) | SANZONE,CHRISTOPHER SANZONE,MARGARET LEE | 5(16) | FALCECCHIA,EDDIE |
| 1(13) | COCHRAN,PATRICK M & DEBRA | 5(15) | NC STUDENT RENTALS LLC | 5(17) | ST JAMES A M E CHURCH |
| 1(14) | ANTONE,WEZABERA EPPHANE,MUKAMANA | 5(16) | RADMER,ETHEL E TRUSTEE SMITH,TERYNDMER | 5(18) | HART,JOHN R H %TRUSTEE |
| 1(15) | SPRUILL,ARINE M | 5(17) | MMAL,CARL JR & PAMELA | 5(19) | SPARROW JONES PARTNERSHIP |
| 1(16) | WASBY,SHIRLEY B | 5(18) | EVANS,ANNETTE M | 5(20) | RALEIGH CITY OF |
| | | 5(19) | LIN,SHAN LIN,HANRONG JIANG | | |

| | | | |
|---|---|---|---|
| 5(21) | PALMETTO PROPERTIES LLC | 5(33) | BERYL-CENTRE PROPERTIES LLC |
| 5(22) | BERYL-CENTRE PROPERTIES LLC | 5(34) | SMALLS,C J HEIRS |
| 5(23) | SMALLS,C J HEIRS | 5(35) | NC STUDENT RENTALS LLC |
| 5(24) | NC STUDENT RENTALS LLC | 5(36) | W GRIFFIN PROPERTIES LLC |
| 5(25) | W GRIFFIN PROPERTIES LLC | 5(37) | WARRICK,WARREN & TIMOTHY |
| 5(26) | WARRICK,WARREN & TIMOTHY | 5(38) | MCMILLAN,ROBERT W JR |
| 5(27) | MCMILLAN,ROBERT W JR | 5(39) | PEARSON,JOHN T |
| 5(28) | PEARSON,JOHN T | 5(40) | RAGN,ANGELINA F |
| 5(29) | RAGN,ANGELINA F | 5(41) | GUPTA,SANJAY K |
| 5(30) | GUPTA,SANJAY K | 5(42) | MANGELL,LAURA |
| 5(31) | MANGELL,LAURA | 5(43) | MCCALLUM,WELBA D C MCCALLUM,BENJAMIN T JR |
| 5(32) | MCCALLUM,WELBA D C MCCALLUM,BENJAMIN T JR | 5(44) | GUPTA,BHOLA N GUPTA,RADHA L |
| 5(33) | GUPTA,BHOLA N GUPTA,RADHA L | 5(45) | WILLIAMS,GEORJANNE PHYLLETTE WILLIAMS,GEORGE PHILLIP |

### LIGON ST: BRIDGE TO SOUTH

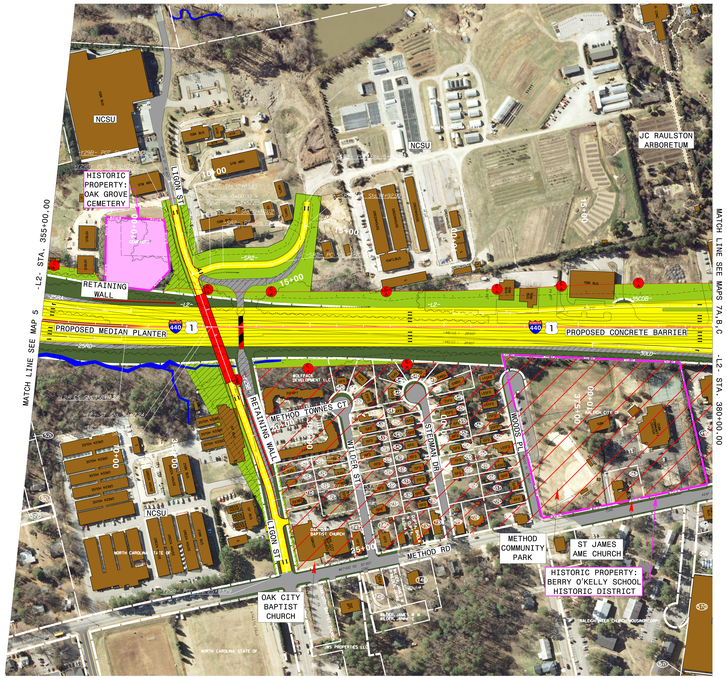


NAD 83

INCOMPLETE PLANS
DO NOT USE FOR RW A/A AGREEMENT

PRELIMINARY PLANS
DO NOT USE FOR CONSTRUCTION

**DESIGN DATA**
Functional Class. = Interstate
Design Speed = 70 MPH
Max. Superelev. = 0.08

**ORTHOPHOTO DATA**
Aerial Photo Source = NC OneMap
Flight Date = 2010

**AERIAL UTILITY**
EXISTING OR NEW AERIAL UTILITIES MAY OR MAY NOT BE DEPICTED ON MAP. EXISTING UTILITIES MAY REMAIN, BE RELOCATED, OR REMOVED.

**NOISE STUDY AREA**
THE LABELED AREAS INDICATE NOISE STUDY LOCATIONS FOR WHICH POTENTIAL NOISE BARRIERS HAVE BEEN IDENTIFIED. MORE DETAILED ANALYSES WILL OCCUR DURING FINAL PROJECT DESIGN TO DETERMINE WHETHER THESE POTENTIAL BARRIER LOCATIONS MEET THE REASONABLE AND FEASIBLE CRITERIA WITHIN THE NCDOT TRAFFIC NOISE POLICY. IF THESE CRITERIA ARE MET, BARRIER CONSTRUCTION WILL OCCUR PENDING PUBLIC APPROVAL.

100' 0' 100' 200'
50'
(ENGLISH)

**LEGEND**

- BUILDINGS
- EXISTING RIGHT OF WAY
- PROPOSED RIGHT OF WAY
- PROPOSED EASEMENTS (DRAINAGE, CONSTRUCTION, AND UTILITY)
- EXISTING ROADWAY
- EXISTING ROADWAY TO BE REMOVED
- PROPOSED ROADWAY
- PROPOSED STRUCTURES, ISLANDS, CURB AND GUTTER, CULVERTS, SIDEWALKS, CONCRETE BARRIER
- EXISTING STRUCTURES, ISLANDS, CURB AND GUTTER TO BE RETAINED
- EXISTING STRUCTURES, ISLANDS, CURB AND GUTTER TO BE REMOVED
- LAKES, RIVERS, STREAMS AND PONDS
- CEMETERIES
- PROPOSED CONTROL OF ACCESS
- 2018 2035 PRESENT ADT / FUTURE ADT
- PROPERTY LINES
- NOISE STUDY AREA
- EXISTING TRAFFIC SIGNAL
- HISTORIC PROPERTY BOUNDARY

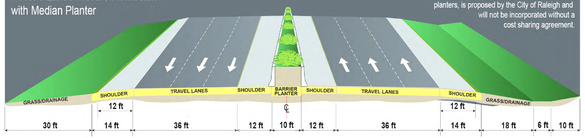


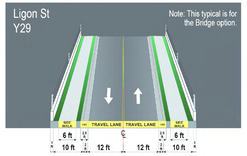


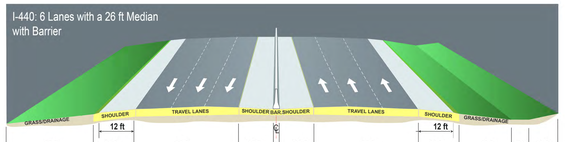


COMBINED PUBLIC HEARING MAP
PROJECT WBS 35869.1.2 (U-2719)
FEDERAL AID PROJECT IMSNHS-0440(10)
WAKE COUNTY
SOUTH OF WALNUT ST IN CARY TO
EAST OF WADE AVE IN RALEIGH
MAP 6 OF 8