COMBINED PUBLIC HEARING MAP

PROJECT WBS 35869.1.2 (U-2719)
FEDERAL AID PROJECT IMSNHS-0440(10)

WAKE COUNTY

SOUTH OF WALNUT ST IN CARY TO EAST OF WADE AVE IN RALEIGH

MAP 4 OF 8

MELBOURNE RD: REPLACE BRIDGE IN PLACE

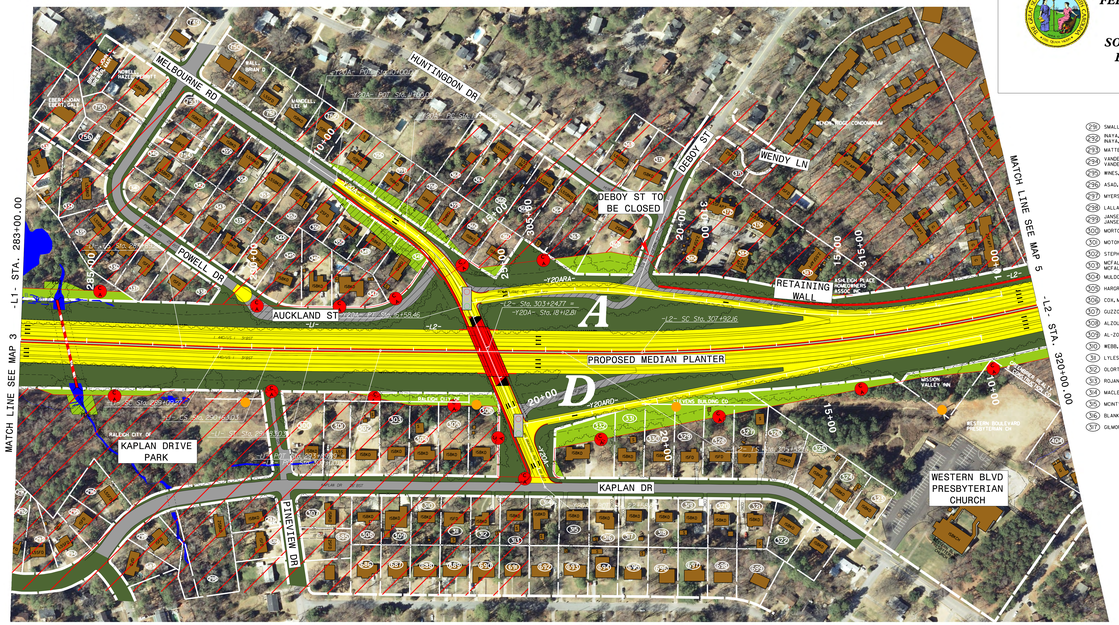

PROPERTY OWNERS

(79) SMALLS, CLARENCE J JR & MARY E
(92) RATA, ZUHAIR ISMAIL -IBRAHIM RATA, NASEEM ZUHAIR-ISMAIL
(93) MATTEI, KAREN A
(94) VANDERLIP, DAVID BRADFORD VANDERLIP, SHARON P
(95) WINES, RODNEY DAVID
(96) ASAD, SULEMAN & NAZEEHA ASAD
(97) MYERS, F BOYD
(98) LALLATHIN, DAMIAN L
(99) JANSEN, PAUL STERLING JANSEN, MARY CASWELL
(100) MORTON, DAVID E & SHIRLEY T
(101) MOTON, LESTER R
(102) STEPHENS, KENNETH WAYNE
(103) MCFALL, MELANY D TRUSTEE MCFALL, WALTER T IV TRUSTEE
(104) MULDOON, COLIN
(105) HARDRAVE, EDWIN W
(106) COX, MARGARET M
(107) GUZZO, ROBERT S
(108) ALZOUBI, KHALED & ALZOUBI, ALI A
(109) AL-ZOUBI, KHALED ALI
(110) WEBB, BENJAMIN D & ELEANOR P
(111) LYLES, CATHERINE E
(112) OLORTEGUI, BERNARD & ANA L
(113) ROJANATAVORN, PAXSON
(114) MACLENNAN, KATHERINE NOYES
(115) MCINTYRE, MARTIN L & JOYCE B
(116) BLANKENSHIP, STEPHEN E & NANCY
(117) GILMORE, JO EARP
(118) LOGAN, JOSHUA M
(119) WITHAM, RUSSELL C
(120) RENEGAR, ANN PATTERSON HOWE, ROBERT MOORE
(121) GIANNATASIO, LOUIS D & JANET S
(122) KNIGHT, GEORGE F & DOLORES G
(123) DEAN, JAMES A HEIRS
(124) PITZER, ARTHUR K
(125) WHEELER, STEPHEN E & GNY FOWLER
(126) WHEELER, STEPHEN E & GNY F
(127) HUNT, GARRY D JR
(128) BENNETT, RAY
(129) SPAZIANO, ROBERT L
(130) SHWAIKI, ABDEL & DIA BAKKONE
(131) HUSS, DAVID H
(132) LE, LANH THW
(133) MARKUS, KIM M
(134) HORST, PAUL R HORST, KARL RAYMOND & NANCY PRIBYLA
(135) WADE, JAMES A & NANCY R
(136) HOLLAND, J MARK & JENNELLE H
(137) WILDER, JACQUELINE S WILDER, JONATHAN A
(138) ASHCRAFT, DOROTHY C ELLIS
(139) BLAKNAMN, LOYD T ALLEN, TJ WAYLAND
(140) WALDEN, JEAN HOLLOWAY
(141) HALEY, BETTY J
(142) SARAH B AUSTIN LLC
(143) NORCROSS, ANN E & NANCY K HOWE
(144) SPANN, GEORGE E
(145) GALLO, PAMELA N
(146) STOTT, KENNETH R & MAVIS W
(147) RINGLESPAUGH, JAMES E
(148) KANNON, MICHAEL & M ALISON STALLS
(149) HEATH, AUSTIN W
(150) JONES, ROBERT E & MARGARET S
(151) LORDEN, SHAWN T
(152) SILBERG, EVA M
(153) SANDAN, BRUCE C & PHYLLIS E
(154) GALLETTA, NADA M & ROSANNE L
(155) FERGUSON, LAWRENCE N JR
(156) GORDON, SHARON M & SHAWN T LORDEN
(157) ALDRIDGE, DAVID FRANKLIN
(158) KRESS, STEPHEN K
(159) LOVDAL, PHILIP O & JAMIE A
(160) LOVDAL, PHILIP O & JAMIE A
(161) LOVDAL, PHILIP O & JAMIE A
(162) KEITH, ROSLYN C
(163) REYNOLDS, JOHN ROBERT & SUSAN R
(164) TRAVIS, MICHAEL L
(165) MCMNAK, HENRYK & LILIANE
(166) LEIGH, RICHARD H & HILDA S JR
(167) OVERCASH, JAMES C & SHIRLEY M
(168) MORRISON, JAMES O & MARIAN C
(169) NANCE, DAVID S & LORI W
(170) FERRELL, JAMES KENT
(171) ACT 2 REALTY LLC
(172) HARRELL, BARBARA ALVERSON ELMER, LORI J PURSER, EVAN & WILDRED R MOODEY REYNOLDS, ELIZABETH A
(173) STRICKLAND, RON M PEREZ, JEREMY D MILLHOFF, RYAN HUDSPETH, S ELAINE
(180) HICKS, DOROTHY MCGILL BRANCH BANKING & TRUST CO TRUSTEE BLACKLEY, JEAN NOWELL DIVENS, TIMOTHY M
(181) WILLARD, DAVID B & SHARON A MARSH, RICHARD E & KAREN R HUDSON, JEFF W
(182) CARTER, MARGARET B SOWELL, RAYMOND UDELL LITTLE, MATTHEW BRIAN WILSON, JOHN T
(183) INATA, ZUHAIR III& KHAWLA III
(183) NORWOOD, THOMAS & JOANNE
(184) DOUGLAS, GEORGE F JR
(185) SPIRO, ROBERT B
(186) DILLARD, ADDIE R
(187) WESTBROOK, HUBERT W & BETSY
(188) ROGERS, CHLTON
(189) CHESTNUT, ELIZABETH
(190) MADENSPACHER, HENRY C JR
(191) DUKE, WILLIAM O JR & KELLIE DUBOISE
(192) ROGERS, SANDRA F
(193) NESBITT, ZACHARY LEE & SARAH A CASH
(194) ROGERS, JONATHAN D & CAROLINE
(195) MILLS, MARGARET K
(196) TAYLOR, JOHN P & JOYCELYN J
(197) CRAVEN, CARLYLE C & RUTH M
(198) KLOTZ, LINDA B
(199) HOWARD, SEAB & PHYLLIS
(200) PETERS, JUSTIS G
(201) RERCHA, MARTHA J RERCHA, DAVID E
(202) DOWDS, DARCY B WILSON, JOSHUA
(203) WELLS, BILLY D WELLS, PATRICIA A
(204) HARRIS, JULIAN WHEELESS HARRIS, MARIE I
(205) WHITE, LEE J STILWELL, JOSEPH HANES JR
(206) NIFFENEGGER, JOHN P
(207) TARANIKE, GLADMAN TARANIKE, MARA
(208) SHEAFFER, HALLIE E SHEAFFER, MARK E

LEGEND

- BUILDINGS
- EXISTING RIGHT OF WAY
- PROPOSED RIGHT OF WAY
- PROPOSED EASEMENTS (DRAINAGE, CONSTRUCTION, AND UTILITIES)
- EXISTING ROADWAY
- EXISTING ROADWAY TO BE REMOVED
- PROPOSED ROADWAY
- PROPOSED STRUCTURES, ISLANDS, CURB AND GUTTER, CULVERTS, SIDEWALKS
- EXISTING STRUCTURES, ISLANDS, CURB AND GUTTER TO BE RETAINED
- EXISTING STRUCTURES, ISLANDS, CURB AND GUTTER TO BE REMOVED
- LAKES, RIVERS, STREAMS AND PONDS
- PROPOSED CONTROL OF ACCESS
- 2018 / 2035 PRESENT ADT / FUTURE ADT
- PROPERTY LINES
- NOISE STUDY AREA
- PROPOSED TRAFFIC SIGNAL
- WETLAND LIMITS BOUNDARY
- EXISTING POWER TOWER

INCOMPLETE PLANS
DO NOT USE FOR R/W ACQUISITION

PRELIMINARY PLANS
DO NOT USE FOR CONSTRUCTION

DESIGN DATA

Functional Class.	=	Interstate
Design Speed	=	70 MPH
Max. Superelev.	=	0.08

ORTHOPHOTO DATA

Aerial Photo Source = NC OneMap
Flight Date = 2010

NOISE STUDY AREA

THE LABELED AREAS INDICATE NOISE STUDY LOCATIONS FOR WHICH POTENTIAL NOISE BARRIERS HAVE BEEN IDENTIFIED. MORE DETAILED ANALYSES WILL OCCUR DURING FINAL PROJECT DESIGN TO DETERMINE WHETHER THESE POTENTIAL BARRIER LOCATIONS MEET THE REASONABLE AND FEASIBLE CRITERIA WITHIN THE NCDOT TRAFFIC NOISE POLICY. IF THESE CRITERIA ARE MET BARRIER CONSTRUCTION WILL OCCUR PENDING PUBLIC APPROVAL.

AERIAL UTILITY

EXISTING OR NEW AERIAL UTILITIES MAY OR MAY NOT BE DEPICTED ON MAP. THE EXISTING UTILITIES MAY REMAIN, BE RELOCATED, OR REMOVED.

100' 0' 100' 200'
50'
(ENGLISH)

NAD 83

MELBOURNE RD: REPLACE BRIDGE TO NORTH

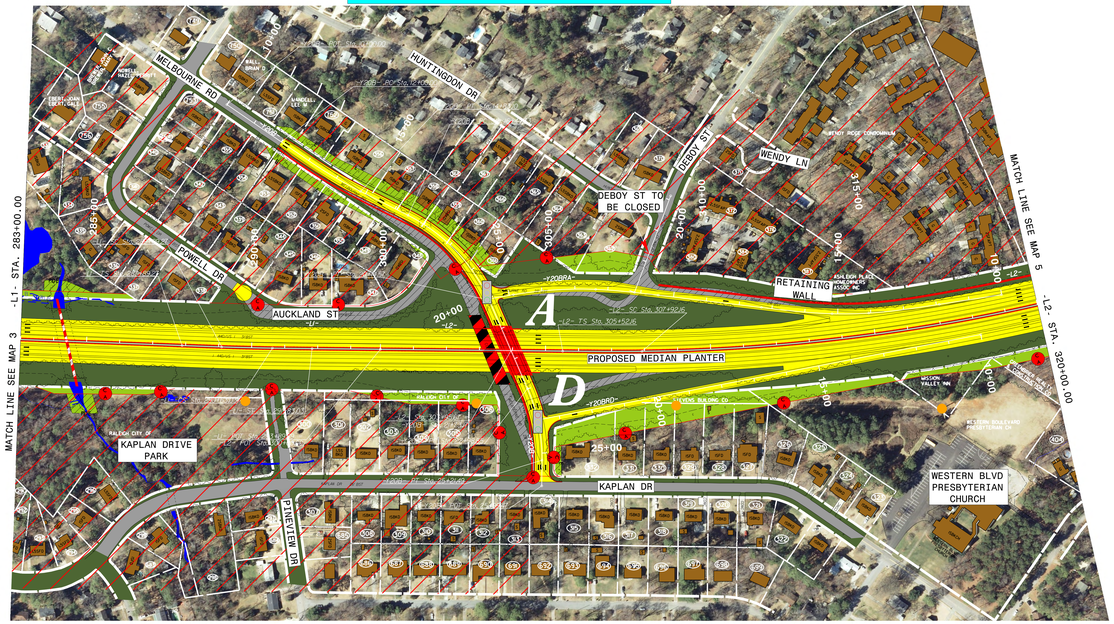



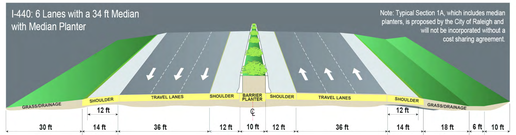

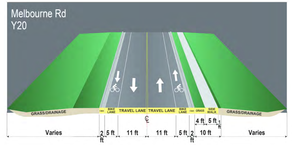

COMBINED PUBLIC HEARING MAP
PROJECT WBS 35869.1.2 (U-2719)
FEDERAL AID PROJECT IMSNHS-0440(10)
WAKE COUNTY
SOUTH OF WALNUT ST IN CARY TO EAST OF WADE AVE IN RALEIGH
MAP 4 OF 8