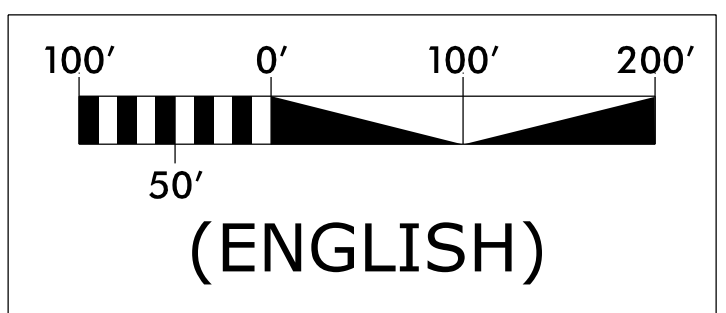


COMBINED PUBLIC HEARING MAP  
 PROJECT WBS 35869.1.2 (U-2719)  
 FEDERAL AID PROJECT IMSNHS-0440(10)  
 WAKE COUNTY  
 SOUTH OF WALNUT ST IN CARY TO  
 EAST OF WADE AVE IN RALEIGH  
 MAP 8 OF 8

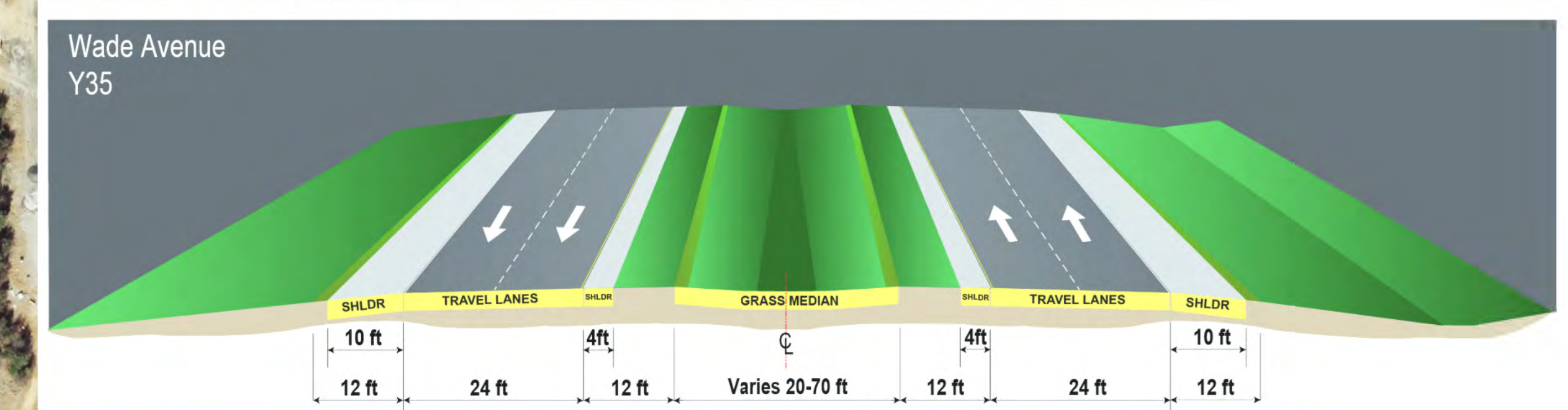


**DESIGN DATA**  
 Functional Class = Highway  
 Design Speed = 50 MPH  
 Max. Superelev. = 0.08

**ORTHOPHOTO DATA**  
 Aerial Photo Source = NC OneMap  
 Flight Date = 2010

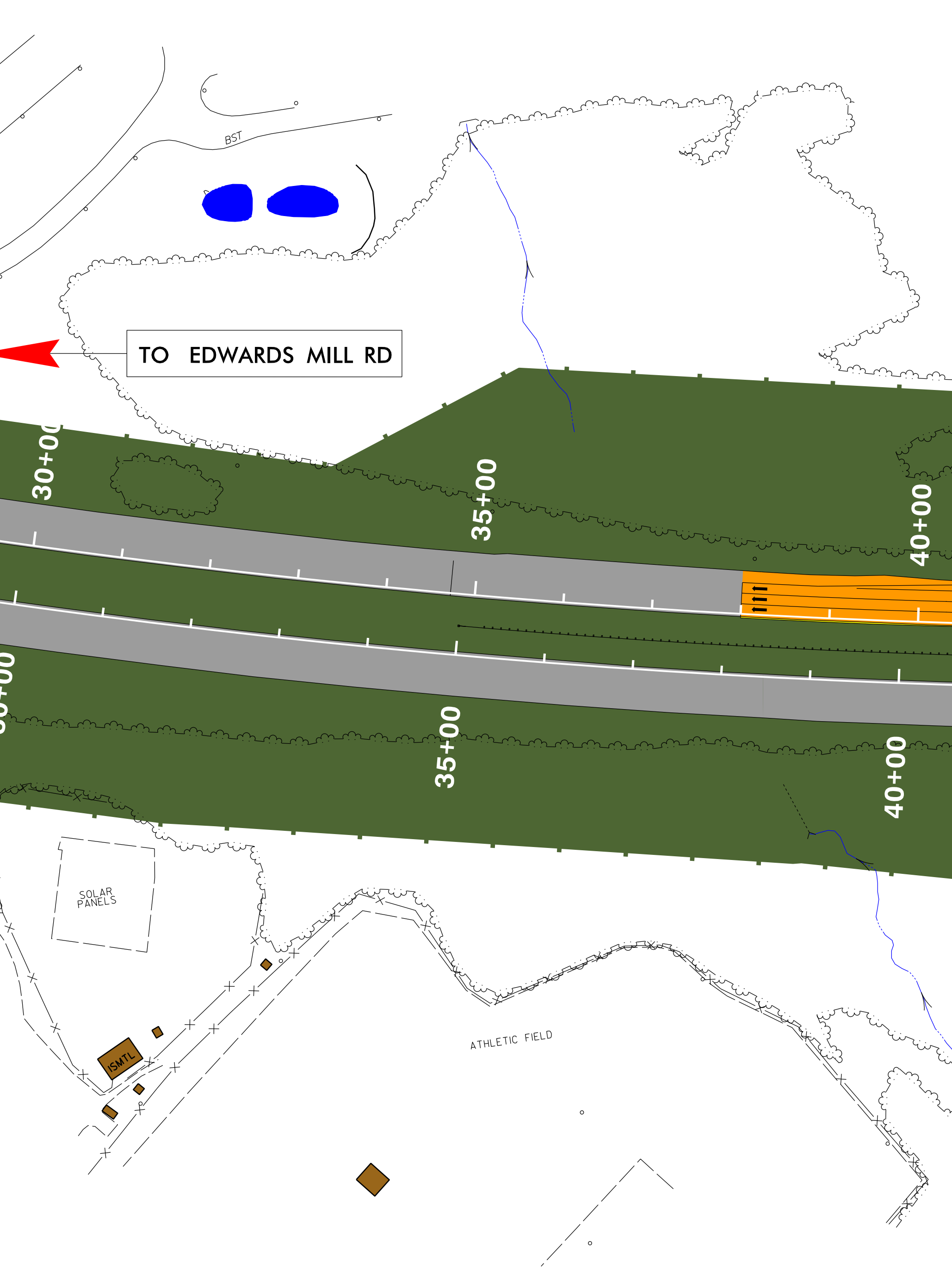
**AERIAL UTILITY**  
 EXISTING OR NEW AERIAL UTILITIES MAY OR MAY NOT BE DEPICTED ON MAP. THE EXISTING UTILITIES MAY REMAIN, BE RELOCATED, OR REMOVED.

**COMBINED PUBLIC HEARING MAP**  
 PROJECT WBS 35869.1.2 (U-2719)  
 FEDERAL AID PROJECT IMSNHS-0440(10)  
 WAKE COUNTY  
 SOUTH OF WALNUT ST IN CARY TO  
 EAST OF WADE AVE IN RALEIGH  
 MAP 8 OF 8



**WADE AVE WIDENING:  
 ALL ALTERNATIVES**

- PROPERTY OWNERS**
- 590 REAL ESTATE ALTERNATIVES 4 MR LLC
  - 591 REAL ESTATE ALTERNATIVES PORTFOLIO
  - 592 MEDLIN, BENJAMIN F HEIRS STUMMER, MARTHA COLMAN
  - 593 UNITED STATES POWER SQUADRON
  - 594 NORTH CAROLINA STATE OF



**INCOMPLETE PLANS**  
 DO NOT USE FOR R/W ACQUISITION

**PRELIMINARY PLANS**  
 DO NOT USE FOR CONSTRUCTION

- LEGEND**
- BUILDINGS
  - EXISTING RIGHT OF WAY
  - PROPOSED RIGHT OF WAY
  - EXISTING ROADWAY
  - EXISTING ROADWAY TO BE REMOVED
  - EXISTING ROADWAY TO BE RESURFACED
  - PROPOSED ROADWAY
  - EXISTING STRUCTURES, ISLANDS, CURB AND GUTTER TO BE RETAINED
  - LAKES, RIVERS, STREAMS AND PONDS
  - PROPOSED CONTROL OF ACCESS
  - 2018 PRESENT ADT
  - 2038 FUTURE ADT
  - PROPERTY LINES
  - EXISTING TRAFFIC SIGNAL

**INCOMPLETE PLANS**  
 DO NOT USE FOR R/W ACQUISITION

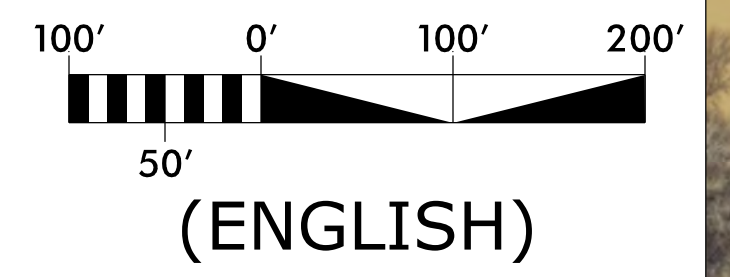
**PRELIMINARY PLANS**  
 DO NOT USE FOR CONSTRUCTION

**AERIAL UTILITY**  
 EXISTING OR NEW AERIAL UTILITIES MAY OR MAY NOT BE DEPICTED ON MAP. THE EXISTING UTILITIES MAY REMAIN, BE RELOCATED, OR REMOVED.

- LEGEND**
- BUILDINGS
  - EXISTING RIGHT OF WAY
  - PROPOSED RIGHT OF WAY
  - EXISTING ROADWAY
  - EXISTING ROADWAY TO BE REMOVED
  - EXISTING ROADWAY TO BE RESURFACED
  - PROPOSED ROADWAY
  - EXISTING STRUCTURES, ISLANDS, CURB AND GUTTER TO BE RETAINED
  - LAKES, RIVERS, STREAMS AND PONDS
  - PROPOSED CONTROL OF ACCESS
  - 2018 PRESENT ADT
  - 2038 FUTURE ADT
  - PROPERTY LINES
  - EXISTING TRAFFIC SIGNAL

**DESIGN DATA**  
 Functional Class = Highway  
 Design Speed = 50 MPH  
 Max. Superelev. = 0.08

**ORTHOPHOTO DATA**  
 Aerial Photo Source = NC OneMap  
 Flight Date = 2010



COMBINED PUBLIC HEARING MAP  
 PROJECT WBS 35869.1.2 (U-2719)  
 FEDERAL AID PROJECT IMSNHS-0440(10)  
 WAKE COUNTY  
 SOUTH OF WALNUT ST IN CARY TO  
 EAST OF WADE AVE IN RALEIGH  
 MAP 8 OF 8