PRELIMINARY PLANS

SUBJECT TO CHANGE WITHOUT NOTICE

NOTE:
THESE ALIGNMENTS ARE PRELIMINARY AND ARE SUBJECT TO CHANGE WITHOUT NOTICE. THIS STUDY IS NOT THE PRODUCT OF EXTENSIVE DESIGN OR ENVIRONMENTAL ANALYSIS.

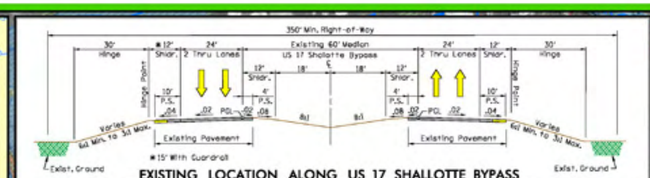

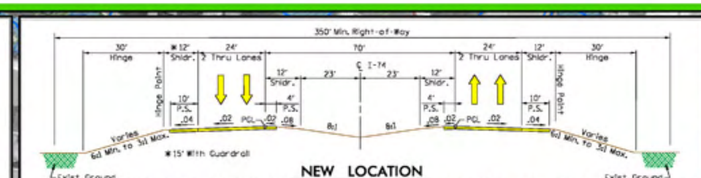

ALT. A Sta. 2654+38.48 =
ALT. C Sta. 2580+27.27 =
ALT. D Sta. 2580+27.27 =
ALT. E Sta. 2654+38.48

END SECTION 4
BEGIN SECTION 5
ALT. B Sta. 2993+55.99 =
END ALT. C Sta. 3028+73.18
END ALT. E Sta. 3102+84.40

ALT. B Sta. 2882+50.92 =
ALT. C Sta. 2917+68.11 =
ALT. E Sta. 2881+79.33

ALT. A Sta. 2752+70.82 =
ALT. C Sta. 2678+59.60 =
ALT. D Sta. 2678+59.60 =
ALT. E Sta. 2752+70.82

END SECTION 5
BEGIN SECTION 6
ALT. A Sta. 3315+00.00 =
END ALT. B Sta. 3218+79.20

END SECTION 4
BEGIN SECTION 5
ALT. A Sta. 3106+13.12 =
END ALT. D Sta. 3032+01.90

END SECTION 6
ALT. A Sta. 3453+45.95

CAROLINA BAYS PARKWAY STUDY
(TO BE EXTENDED TO NC 904)

SECTION 6
SECTION 5
SECTION 4
END STUDY

ALT. A
ALT. B
ALT. C
ALT. D
ALT. E

Hickmans Crossing
Carolina Shores
Calabash
Shallotte
Shallotte Township Park
Machine Sheet 3 - 4

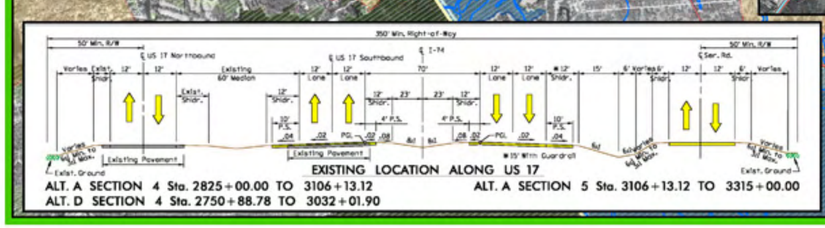

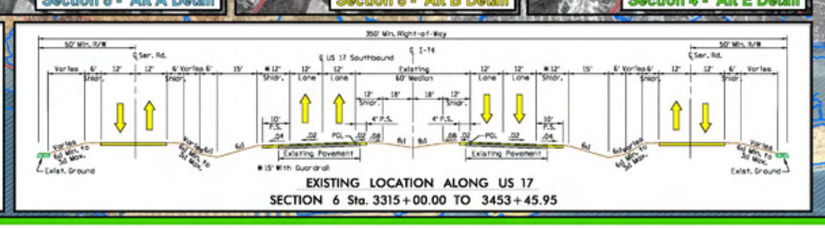

Section 5 - Alt A Detail

Section 5 - Alt B Detail

Section 4 - Alt E Detail

LEGEND

- PROPOSED ALTERNATIVES
- CAROLINA BAYS PARKWAY STUDY
- EXISTING GRADE SEPARATION (OVER ROADWAY OR WATER)
- PROPOSED GRADE SEPARATION
- EXISTING INTERCHANGE
- PROPOSED INTERCHANGE
- PRIVATE AIRFIELD
- HIGHWAYS
- RIVERS AND STREAMS
- MUNICIPAL BOUNDARY
- WATER FEATURES
- NWI WETLANDS
- NATURAL AREAS
- GREEN SWAMP PRESERVE
- STATE PARKS
- COUNTY BOUNDARY
- STATE BOUNDARY

NATURAL HERITAGE ELEMENT OCCURENCES (ENDANGERED SPECIES)

- PLANT SPECIES
- ANIMAL SPECIES
- SPECIES HABITAT
- NATURAL COMMUNITY

0 0.5 1 2 3 Miles

0 2,500 5,000 7,500 10,000 12,500 15,000 Feet

N

NCDOT FEASIBILITY STUDY
R-3436 REEVALUATION
I-74 FROM SR 1585 IN WHITEVILLE
TO SOUTH CAROLINA STATE LINE

SHEET 4 OF 4 TOTAL PROJECT LENGTH: 65 MILES

RK&K
RUMMEL, KLEPPER & KAHL, LLP
consulting engineers
RALEIGH, NORTH CAROLINA

PROGRAM DEVELOPMENT BRANCH
N.C. DEPARTMENT OF TRANSPORTATION
P.O. BOX 25201
RALEIGH, NC 27611

SHEET 4