DESIGN PUBLIC HEARING MAP

PROJECT 46377.1.1(R-5705)

HARNETT & WAKE COUNTY

NC 55 from South of SR 1532 (Oak Grove Rd.) in Angier, Harnett County to NC 42 in Fuquay–Varina, Wake County

ROLL 7 OF 8

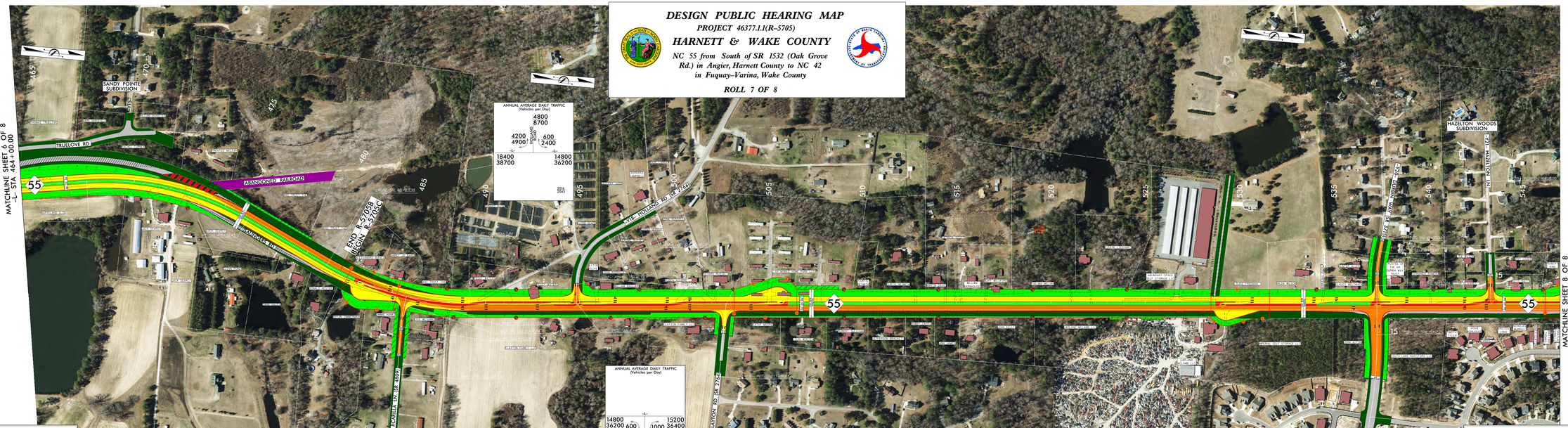

-L-	
PI Sta 472+06.48	PI Sta 485+28.00
Δ = 54°29'05.3" RT	Δ = 37°21'36.7" LT
D = 10°00'00"	D = 10°00'00"
L = 618.05'	L = 730.96'
T = 335.11'	T = 384.24'
R = 1,500.00'	R = 1,500.00'
SE = 0.04'	SE = 0.04'
SS = 0.00'	SS = 0.00'
V = 50 mph	V = 50 mph

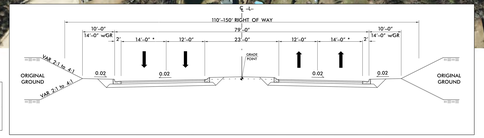

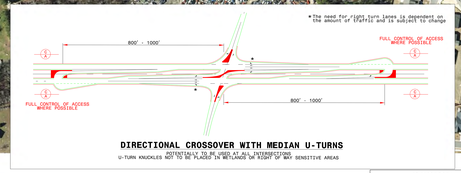

DIRECTIONAL CROSSOVER WITH MEDIAN U-TURNS

U-TURN KNUCKLES NOT TO BE PLACED IN WETLANDS OR RIGHT OF WAY SENSITIVE AREAS

LEGEND

- BUILDINGS
- EXISTING RIGHT OF WAY
- PROPOSED RIGHT OF WAY
- PROPOSED EASEMENTS (DRAINAGE, CONSTRUCTION, AND UTILITY)
- EXISTING ROADWAY
- EXISTING ROADWAY TO BE REMOVED
- EXISTING ROADWAY TO BE RESURFACED
- PROPOSED ROADWAY
- PROPOSED STRUCTURES, ISLAND, CURB AND GUTTER
- EXISTING STRUCTURES, ISLAND, CURB AND GUTTER TO BE RETAINED
- EXISTING STRUCTURES, ISLAND, CURB AND GUTTER TO BE REMOVED
- LAKES, RIVER, STREAMS AND PONDS
- WETLANDS
- RAILROAD RIGHT OF WAY
- EXISTING UTILITY EASEMENT
- CEMETERIES
- PROPOSED CONTROL OF ACCESS
- PROPOSED PARTIAL CONTROL OF ACCESS
- PRESENT ADT / FUTURE ADT
- PROPERTY LINES
- EXISTING TRAFFIC SIGNAL
- PROPOSED TRAFFIC SIGNAL

DESIGN DATA

Functional Class. = Minor Arterial
Design Speed = 50 mph
Max. Superelev. = 0.04

PRELIMINARY PLANS
DO NOT USE FOR CONSTRUCTION

INCOMPLETE PLANS
DO NOT USE FOR R/W ACQUISITION

100' 0' 100' 200'
50'

DRIVEWAY NOTE

DRIVEWAYS ARE NOT SHOWN. AS MAPS ARE BASED ON PRELIMINARY PLANS AND ARE SUBJECT TO CHANGE. DRIVEWAYS ON THE MAPS WILL BE FINALIZED AT A LATER DATE.

NOTE:
PARTIAL CONTROL OF ACCESS IS DEFINED AS ONE ACCESS POINT PER PARCEL FOR PROPERTIES WITH LARGE ROAD FRONTAGES. FOR EXAMPLE, 2000 FEET OR MORE). AN ADDITIONAL ACCESS POINT MAY BE CONSIDERED FOR PROPERTIES THAT HAVE ACCESS, SUCH AS VIA A SIDE ROAD, ACCESS TO NC 55 MAY BE ELIMINATED.

UTILITY INFORMATION

TO PROVIDE GREATER VISUAL CLARITY, EXISTING AND PROPOSED UTILITIES ARE NOT SHOWN ON THESE MAPS OR ON OTHER DISPLAYS THE UTILITY INFORMATION SHOWN ON THESE MAPS IS BASED ON PRELIMINARY DESIGN. ALL UTILITY DESIGNS, INCLUDING UTILITY EASEMENTS, ARE PRELIMINARY AND ARE SUBJECT TO CHANGE.

NOTE:
PARTIAL CONTROL OF ACCESS IS DEFINED AS A CONNECTION TO A FACILITY PROVIDED ONLY WITH RAMPS AT INTERCHANGES, AT CROSS-STREETS ARE GRADE-SEPARATED. NO PRIVATE DRIVEWAY CONNECTIONS ALLOWED.

NOTE:
PARTIAL CONTROL OF ACCESS IS DEFINED AS ONE ACCESS POINT PER PARCEL FOR PROPERTIES WITH LARGE ROAD FRONTAGES. FOR EXAMPLE, 2000 FEET OR MORE). AN ADDITIONAL ACCESS POINT MAY BE CONSIDERED FOR PROPERTIES THAT HAVE ACCESS, SUCH AS VIA A SIDE ROAD, ACCESS TO NC 55 MAY BE ELIMINATED.

LEGEND

- BUILDINGS
- EXISTING RIGHT OF WAY
- PROPOSED RIGHT OF WAY
- PROPOSED EASEMENTS (DRAINAGE, CONSTRUCTION, AND UTILITY)
- EXISTING ROADWAY
- EXISTING ROADWAY TO BE REMOVED
- EXISTING ROADWAY TO BE RESURFACED
- PROPOSED ROADWAY
- PROPOSED STRUCTURES, ISLAND, CURB AND GUTTER
- EXISTING STRUCTURES, ISLAND, CURB AND GUTTER TO BE RETAINED
- EXISTING STRUCTURES, ISLAND, CURB AND GUTTER TO BE REMOVED
- LAKES, RIVER, STREAMS AND PONDS
- WETLANDS
- RAILROAD RIGHT OF WAY
- EXISTING UTILITY EASEMENT
- CEMETERIES
- PROPOSED CONTROL OF ACCESS
- PROPOSED PARTIAL CONTROL OF ACCESS
- PRESENT ADT / FUTURE ADT
- PROPERTY LINES
- EXISTING TRAFFIC SIGNAL
- PROPOSED TRAFFIC SIGNAL

DESIGN DATA

Functional Class. = Minor Arterial
Design Speed = 50 mph
Max. Superelev. = 0.04

PRELIMINARY PLANS
DO NOT USE FOR CONSTRUCTION

INCOMPLETE PLANS
DO NOT USE FOR R/W ACQUISITION

100' 0' 100' 200'
50'

DESIGN PUBLIC HEARING MAP
PROJECT 46377.1.1(R-5705)
HARNETT & WAKE COUNTY
NC 55 from South of SR 1532 (Oak Grove Rd.) in Angier, Harnett County to NC 42 in Fuquay-Varina, Wake County

DESIGN PUBLIC HEARING MAP
PROJECT 46377.1.1(R-5705)
HARNETT & WAKE COUNTY
NC 55 from South of SR 1532 (Oak Grove Rd.) in Angier, Harnett County to NC 42 in Fuquay-Varina, Wake County