DESIGN PUBLIC MEETING MAP

PROJECT 39019.1.1 (U-3467)
F.A. PROJECT STP-1316(10)

NC 84

NC 16 TO SR 1008 (WAXHAW-INDIAN TRAIL ROAD) IN WESLEY CHAPEL
UNION COUNTY

PREFERRED ALTERNATE CA2

ROLL 2 OF 3

JUNE 2017

U-3467 DESIGN DATA		
Functional Class.	=	Major Collector
Design Speed	=	50 mph
Max. Superelev.	=	0.04

NC ONEMAP PHOTO

Download Date: SPRING 2017

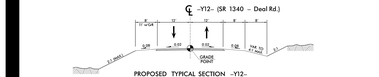

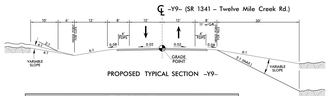

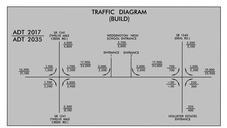

NOTE:
Control of Access is defined as a connection to a facility provided only via ramps at interchanges. All cross-streets are grade-separated. No private driveway connections allowed.

PRELIMINARY PLANS
DO NOT USE FOR CONSTRUCTION

100' 0 100'
ENGLISH SCALE

NAD 83

-Y9-		
PI Sta 44+87.03	PI Sta 0+76.62	PI Sta 24+16.01
Δ = 20°08'39.9" (RT)	Δ = 7°12'43.7" (RT)	Δ = 17°45'15.2" (RT)
D = 5°06'56.5"	D = 1°37'34.8"	D = 17°19'04.7"
L = 393.57	L = 172.68	L = 513.37
T = 198.55	T = 86.42	T = 259.00
R = 1,120.00	R = 3,523.00	R = 329.00

-LB-		-LBSHIFT-
PI Sta 425+87.39	PI Sta 10+00.93	PI Sta 29+00.99
Δ = 25°49'52.8" (LT)	Δ = 4°34'12.2" (LT)	Δ = 5°50'25.0" (RT)
D = 2°51'52.2"	D = 2°20'52.8"	D = 2°51'52.2"
L = 1,196.25	L = 480.47	L = 405.36
T = 607.69	T = 193.61	T = 202.87
R = 2,000.00	R = 2,450.00	R = 2,000.00

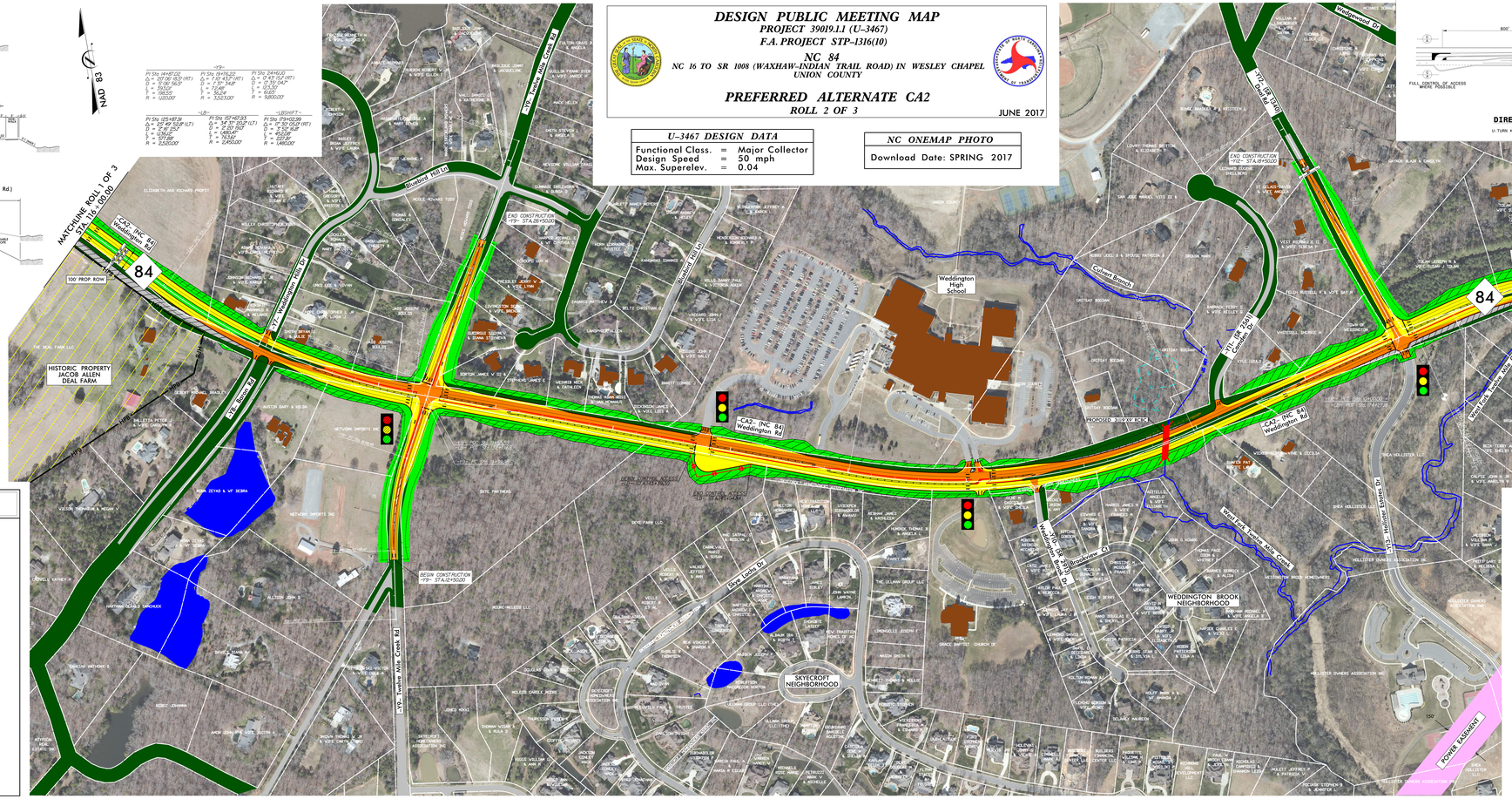
MATCHLINE ROLL 1 OF 3
STA. 16+00.00
-CA2- (NC 84) Weddington Rd
84
100' PROP ROW
-Y2- Weddington Mills Rd
-Y12- Deal Rd
HISTORIC PROPERTY
JACOB ALLEN
DEAL FARM
-Y9- Twelve Mile Creek Rd
BEGIN CONSTRUCTION
-Y9- STA.0+50.00
END CONSTRUCTION
-Y9- STA.8+50.00
END CONSTRUCTION
-Y12- STA.9+50.00
Bluebird Hill Ln
Bluebird Trail Ln
Weddington High School
Colwick Branch
-Y11- (SR 2561) Camden Dr
-CA2- (NC 84) Weddington Rd
Wedgewood Dr
Wedgewood Dr
Wedgewood Dr
Brookview Dr
Elm Lodge Dr
WEDDINGTON BROOK NEIGHBORHOOD
SKYECROFT NEIGHBORHOOD
Wyndfield Ln
Wyndfield Ln
Wyndfield Ln