DESIGN PUBLIC MEETING MAP

PROJECT 37405.1.1 (R-2577C ALT 3)

FORSYTH & GUILFORD COUNTY

US 158 FROM NORTH OF US 421/I-40 BUS IN FORSYTH COUNTY TO I-73/US 220 IN GUILFORD COUNTY

ROLL 7 OF 7

PRELIMINARY PLANS
DO NOT USE FOR CONSTRUCTION

INCOMPLETE PLANS
DO NOT USE FOR R/W ACQUISITION

LEGEND

- BUILDINGS
- EXISTING RIGHT OF WAY
- PROPOSED RIGHT OF WAY
- PROPOSED EASEMENTS (DRAINAGE, CONSTRUCTION, AND UTILITY)
- EXISTING ROADWAY
- EXISTING ROADWAY TO BE REMOVED
- EXISTING ROADWAY TO BE RESURFACED
- PROPOSED ROADWAY
- FUTURE ROADWAY
- PROPOSED STRUCTURES, ISLAND, CURB AND GUTTER
- EXISTING STRUCTURES, ISLAND, CURB AND GUTTER TO BE RETAINED
- EXISTING STRUCTURES, ISLAND, CURB AND GUTTER TO BE REMOVED
- FUTURE STRUCTURES, ISLAND, CURB AND GUTTER
- LAKES, RIVER, STREAMS AND PONDS
- CEMETERIES
- PROPOSED CONTROL OF ACCESS
- PROPOSED PARTIAL CONTROL OF ACCESS
- EXISTING CONTROL OF ACCESS
- PRESENT ADT / FUTURE ADT
- PROPERTY LINES
- EXISTING TRAFFIC SIGNAL
- PROPOSED TRAFFIC SIGNAL
- HISTORIC PROPERTY BOUNDARY
- WETLAND LIMITS BOUNDARY

NOTE:
Partial Control of Access Connections to a facility provided via ramps at interchanges, at-grade intersections, and private driveways. Private driveway connections are normally defined as a maximum of one connection per parcel. For properties with large road frontages (for example, 2000 feet or more), an additional access point may be considered. One connection is defined as one ingress and one egress point. The use of shared or consolidated connections is highly encouraged. Connections may be restricted or prohibited if alternate access is available through other adjacent public facilities. A control of access fence is placed along the entire length of the facility, except at intersections and driveways, and at a minimum of 1000 feet beyond the ramp terminals on the minor facility at interchanges (if possible).

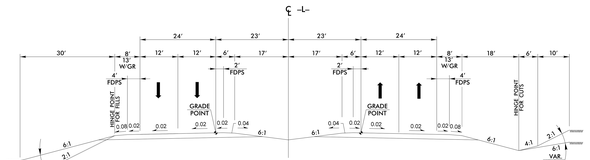

DEPRESSED MEDIAN TYPICAL SECTION
R-2577C ALT 3

RAISED MEDIAN WITH PAVED SHOULDERS TYPICAL SECTION
R-2577C ALT 3

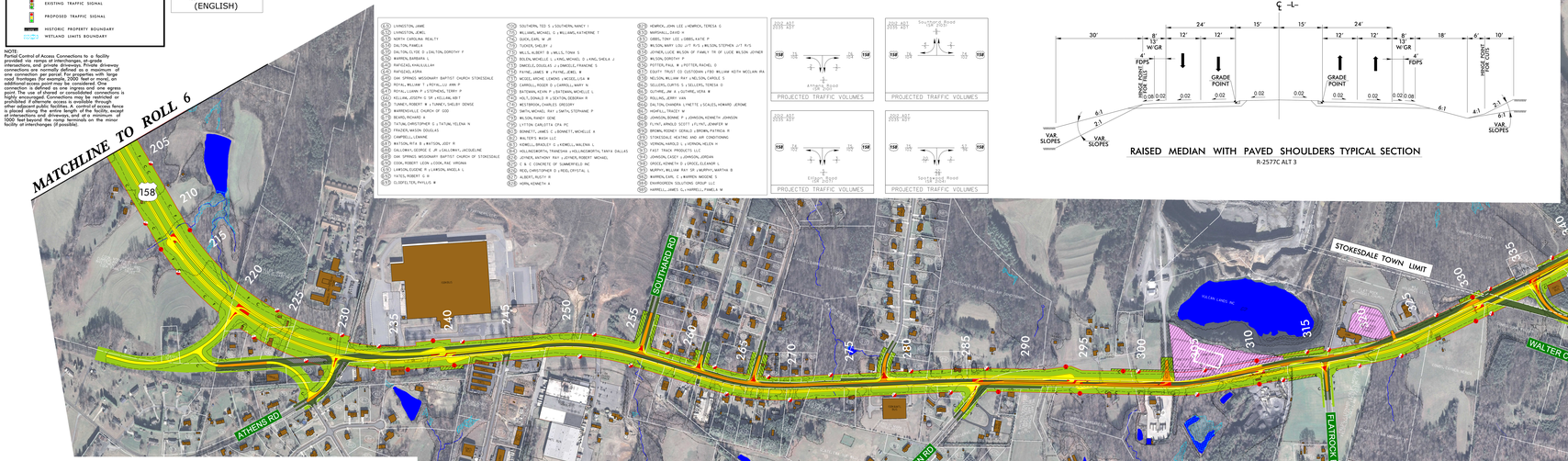

(L1) LYNNSTON, JAMIE	(T10) SOUTHERN, TED S. J SOUTHERN, NANCY I	(R3) HEMRICK, JOHN LEE J HEMRICK, TERESA G	(R7) HEMRICK, JOHN LEE J HEMRICK, TERESA G
(L2) LYNNSTON, JEWEL	(T11) WILLIAMS, MICHAEL G J WILLIAMS, KATHERINE T	(R4) MARSHALL, DAVID H	(R8) MARSHALL, DAVID H
(L3) NORTH CAROLINA REALTY	(T12) QUICK, EARL W JR	(R5) GIBBS, TONY LEE J GIBBS, KATIE P	(R9) GIBBS, TONY LEE J GIBBS, KATIE P
(L4) DALTON, PAMELA	(T13) TUCKER, SHELBY J	(R6) WILSON, MARY LOU J/T R/S J WILSON, STEPHEN J/T R/S	(R10) WILSON, MARY LOU J/T R/S J WILSON, STEPHEN J/T R/S
(L5) DALTON, ELYDE D J DALTON, DOROTHY F	(T14) MILLS, ALBERT B J MILLS, TONIA S	(R7) JOYNER, LUCIE WILSON J FAMILY TR OF LUCIE WILSON JOYNER	(R11) JOYNER, LUCIE WILSON J FAMILY TR OF LUCIE WILSON JOYNER
(L6) WARREN, BARBARA L	(T15) BOLDEN, MICHELLE L J KING, MICHAEL D J KING, SHEILA J	(R8) WILSON, DOROTHY P	(R12) WILSON, DOROTHY P
(L7) RAFFAELI, MAUSULLAH	(T16) ZIMMERLI, DOUGLAS J J ZIMMERLI, FRANCINE S	(R9) POTTER, PAUL W J POTTER, RACHEL G	(R13) POTTER, PAUL W J POTTER, RACHEL G
(L8) RAFFAELI, ASIFA	(T17) PAYNE, JAMES W J PAYNE, JEWEL W	(R10) EQUITY TRUST CO CUSTODIAN, FBO WILLIAM KEITH MCCLAIN IRA	(R14) EQUITY TRUST CO CUSTODIAN, FBO WILLIAM KEITH MCCLAIN IRA
(L9) OAK SPRINGS MISSIONARY BAPTIST CHURCH STONESDALE	(T18) MCGEE, ARCHIE LEMONS J MCGEE, LISA M	(R11) NELSON, WILLIAM RAY J NELSON, CARYLE S	(R15) NELSON, WILLIAM RAY J NELSON, CARYLE S
(L10) ROYAL, WILLIAM T J ROYAL, LILLIO ANN P	(T19) CARROLL, ROGER D J CARROLL, MARY N	(R12) SELLERS, CURTIS S J SELLERS, TERESA D	(R16) SELLERS, CURTIS S J SELLERS, TERESA D
(L11) ROYAL, LUANN P J STEPHENS, TERRY P	(T20) BATEMAN, KEVIN P J BATEMAN, MICHELLE L	(R13) GUTHRIE, JIM A J GUTHRIE, JEFF A	(R17) GUTHRIE, JIM A J GUTHRIE, JEFF A
(L12) KELLAM, JOSEPH D SR J KELLAM, ABIT	(T21) HOLT, DONALD P JR J DICKTON, DEBORAH R	(R14) ROLLINS, JERRY VAN	(R18) ROLLINS, JERRY VAN
(L13) TUNNELL, ROBERT A J TUNNELL, SHELBY DENISE	(T22) WESTBROOK, CHARLES GREGORY	(R15) DALTON, CHANDRA LYNETTE J SCALES, HOWARD JEROME	(R19) DALTON, CHANDRA LYNETTE J SCALES, HOWARD JEROME
(L14) WARRENVILLE CHURCH OF GOD	(T23) SMITH, MICHAEL RAY J SMITH, STEPHANIE P	(R16) HIGHFILL, TRACEY M	(R20) HIGHFILL, TRACEY M
(L15) BEARD, RICHARD A	(T24) WILSON, RANDY LEWIS	(R17) JOHNSON, BONNIE P J JOHNSON, KENNETH JOHNSON	(R21) JOHNSON, BONNIE P J JOHNSON, KENNETH JOHNSON
(L16) TATUM, CHRISTOPHER D J TATUM, YELENA N	(T25) LYTTON, CARLOTTA CPA PC	(R18) FLINT, ARNOLD SCOTT J FLINT, JENNIFER W	(R22) FLINT, ARNOLD SCOTT J FLINT, JENNIFER W
(L17) FRAZIER, MASON DOUGLAS	(T26) BENNETT, JAMES E J BENNETT, MICHELLE R	(R19) BROWN, RODNEY GERALD J BROWN, PATRICIA R	(R23) BROWN, RODNEY GERALD J BROWN, PATRICIA R
(L18) CAMPBELL, LEMANE	(T27) WALTERS BASIN LLC	(R20) STONESDALE HEATING AND AIR CONDITIONING	(R24) STONESDALE HEATING AND AIR CONDITIONING
(L19) WATSON, RITA B J WATSON, JODY R	(T28) HOWELL, BRADLEY D J HOWELL, WALENA L	(R21) VERNON, HAROLD L J VERNON, HELEN H	(R25) VERNON, HAROLD L J VERNON, HELEN H
(L20) GALLOWAY, GEORGE E JR J GALLOWAY, JACQUELINE	(T29) HOLLINGSWORTH, TRANESHA L J HOLLINGSWORTH, TANYA DALLAS	(R22) FAST TRACK PRODUCTS LLC	(R26) FAST TRACK PRODUCTS LLC
(L21) OAK SPRINGS MISSIONARY BAPTIST CHURCH OF STONESDALE	(T30) JOYNER, ANTHONY RAY J JOYNER, ROBERT MICHAEL	(R23) JOHNSON, CLEDY J JOHNSON, JORDAN	(R27) JOHNSON, CLEDY J JOHNSON, JORDAN
(L22) COOK, ROBERT LEON J COOK, RAE VIRGINIA	(T31) C & C CONCRETE OF SUMMERFIELD INC	(R24) GROCE, KENNETH D J GROCE, ELEANOR L	(R28) GROCE, KENNETH D J GROCE, ELEANOR L
(L23) LARSON, EUGENE M J LUNDGREN, ANGELA L	(T32) REID, CHRISTOPHER D J REID, CRYSTAL L	(R25) MURPHY, WILLIAM RAY SR J MURPHY, MARTHA B	(R29) MURPHY, WILLIAM RAY SR J MURPHY, MARTHA B
(L24) YATES, ROBERT O III	(T33) ALBERT, RUSTY R	(R26) WARREN, ERIC C J WARREN, NICOLE S	(R30) WARREN, ERIC C J WARREN, NICOLE S
(L25) CLOSPETH, PHYLLIS B	(T34) HORN, KENNETH A	(R27) ENVIROGREEN SOLUTIONS GROUP LLC	(R31) ENVIROGREEN SOLUTIONS GROUP LLC
		(R28) HARRELL, JAMES L J HARRELL, PAMELA W	(R32) HARRELL, JAMES L J HARRELL, PAMELA W

Pls Sta 314+73.34 Rp = 2,500.00' Lt = 300.00' Rt = 900.00' St = 90.00'	Pt Sta 325+46.99 Rp = 2,500.00' (LT) Lt = 37.50' L = 1,305.45' Rt = 37.50' R = 2,290.00'	Pls Sta 337+08.53 Rp = 2,500.00' (LT) Lt = 37.50' L = 400.01' Rt = 37.50' R = 800.01'	Pls Sta 338+15.21 Rp = 2,500.00' Lt = 37.50' L = 98.69' Rt = 37.50' R = 800.01'	Pls Sta 350+19.00 Rp = 2,500.00' Lt = 37.50' L = 313.46' Rt = 37.50' R = 800.01'	Pt Sta 352+46.07 Rp = 2,500.00' (LT) Lt = 37.50' L = 88.89' Rt = 37.50' R = 1,500.00'
Pls Sta 248+53.68 Rp = 2,500.00' Lt = 37.50' L = 133.55' Rt = 66.66'	Pt Sta 252+13.17 Rp = 2,500.00' (RT) Lt = 37.50' L = 566.38' Rt = 37.50' R = 2,000.00'	Pls Sta 256+56.31 Rp = 2,500.00' (LT) Lt = 37.50' L = 499.51' Rt = 37.50' R = 2,000.00'	Pls Sta 257+82.25 Rp = 2,500.00' Lt = 37.50' L = 55.86' Rt = 37.50' R = 1,500.00'	Pls Sta 337+35.20 Rp = 2,500.00' (RT) Lt = 37.50' L = 606.61' Rt = 37.50' R = 1,500.00'	Pt Sta 345+48.95 Rp = 2,500.00' (RT) Lt = 37.50' L = 1,001.67' Rt = 37.50' R = 1,500.00'
Pls Sta 260+71.49 Rp = 2,500.00' Lt = 37.50' L = 133.54' Rt = 66.66'	Pt Sta 263+94.07 Rp = 2,500.00' (LT) Lt = 37.50' L = 186.71' Rt = 37.50' R = 2,000.00'	Pt Sta 354+55.07 Rp = 2,500.00' (LT) Lt = 37.50' L = 313.59' Rt = 37.50' R = 2,000.00'	Pt Sta 357+98.56 Rp = 2,500.00' (LT) Lt = 37.50' L = 90.00' Rt = 37.50' R = 2,000.00'	Pt Sta 367+37.84 Rp = 2,500.00' (RT) Lt = 37.50' L = 306.48' Rt = 37.50' R = 900.00'	Pt Sta 369+75.51 Rp = 2,500.00' (RT) Lt = 37.50' L = 237.03' Rt = 37.50' R = 800.01'

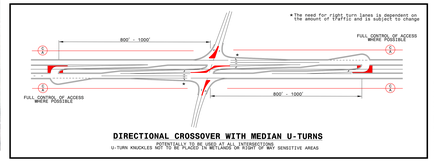

DIRECTIONAL CROSSOVER WITH MEDIAN U-TURNS
ADDITIONAL U-TURN AREAS AT ALL INTERSECTIONS
U-TURN WALKLINES ARE TO BE PLACED IN WETLANDS OR RIGHT OF WAY SENSITIVE AREAS

PRELIMINARY PLANS
DO NOT USE FOR CONSTRUCTION

INCOMPLETE PLANS
DO NOT USE FOR R/W ACQUISITION

LEGEND

- BUILDINGS
- EXISTING RIGHT OF WAY
- PROPOSED RIGHT OF WAY
- PROPOSED EASEMENTS (DRAINAGE, CONSTRUCTION, AND UTILITY)
- EXISTING ROADWAY
- EXISTING ROADWAY TO BE REMOVED
- EXISTING ROADWAY TO BE RESURFACED
- PROPOSED ROADWAY
- FUTURE ROADWAY
- PROPOSED STRUCTURES, ISLAND, CURB AND GUTTER
- EXISTING STRUCTURES, ISLAND, CURB AND GUTTER TO BE RETAINED
- EXISTING STRUCTURES, ISLAND, CURB AND GUTTER TO BE REMOVED
- FUTURE STRUCTURES, ISLAND, CURB AND GUTTER
- LAKES, RIVER, STREAMS AND PONDS
- CEMETERIES
- PROPOSED CONTROL OF ACCESS
- PROPOSED PARTIAL CONTROL OF ACCESS
- EXISTING CONTROL OF ACCESS
- PRESENT ADT / FUTURE ADT
- PROPERTY LINES
- EXISTING TRAFFIC SIGNAL
- PROPOSED TRAFFIC SIGNAL
- HISTORIC PROPERTY BOUNDARY
- WETLAND LIMITS BOUNDARY

NOTE:
Partial Control of Access Connections to a facility provided via ramps at interchanges, at-grade intersections, and private driveways. Private driveway connections are normally defined as a maximum of one connection per parcel. For properties with large road frontages (for example, 2000 feet or more), an additional access point may be considered. One connection is defined as one ingress and one egress point. The use of shared or consolidated connections is highly encouraged. Connections may be restricted or prohibited if alternate access is available through other adjacent public facilities. A control of access fence is placed along the entire length of the facility, except at intersections and driveways, and at a minimum of 1000 feet beyond the ramp terminals on the minor facility at interchanges (if possible).

DESIGN PUBLIC MEETING MAP
PROJECT 37405.1.1 (R-2577C ALT 3)
FORSYTH & GUILFORD COUNTY
US 158 FROM NORTH OF US 421/I-40 BUS IN FORSYTH COUNTY TO I-73/US 220 IN GUILFORD COUNTY
ROLL 7 OF 7