CORRIDOR PUBLIC HEARING MAP

WBS NO. 34711.1.1 (R-2582B-2584)
F.A. PROJECT NHF-1567)

NORTHAMPTON CO.

I-95 FROM THE I-95/ NC 46 INTERCHANGE
WEST OF GARYSBURG TO THE MURFREESBORO
BYPASS NEAR OF JACKSON

R-2582/2584 PROPERTY OWNERS



LEGEND

- BUILDINGS INSIDE CORRIDOR
- STRUCTURES
- LAKES, RIVER, STREAMS AND PONDS
- PRESENT ADT / FUTURE ADT
- PROPERTY LINES
- HISTORIC PROPERTY
- HISTORIC DISTRICT
- WL# WETLAND LIMITS BOUNDARY

SUPER STREET DESIGN
DIRECTIONAL CROSSOVER WITH MEDIAN U-TURNS

POSSIBLE USAGE LOCATIONS

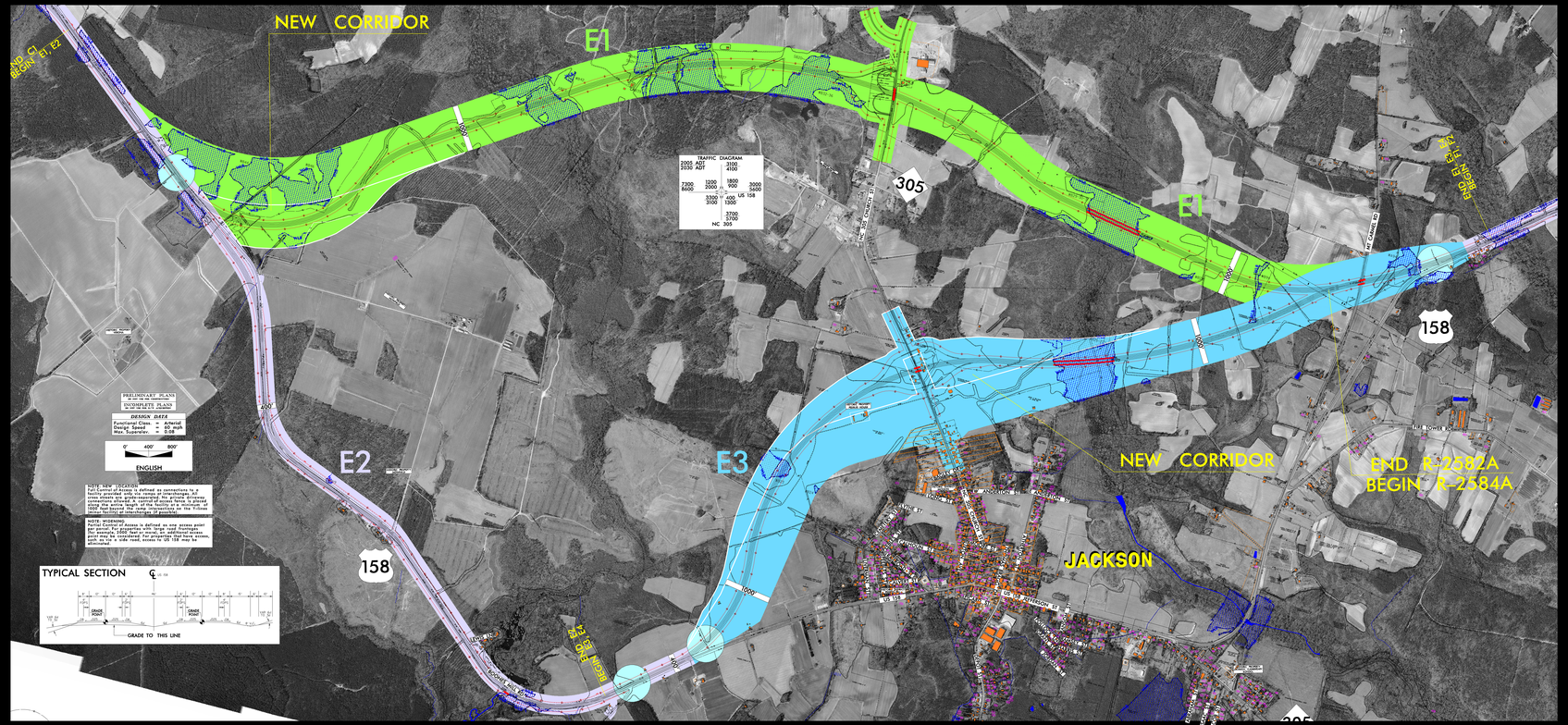

R-2582/2584 PROPERTY OWNERS



LEGEND

- BUILDINGS INSIDE CORRIDOR
- STRUCTURES
- LAKES, RIVER, STREAMS AND PONDS
- PRESENT ADT / FUTURE ADT
- PROPERTY LINES
- HISTORIC PROPERTY
- HISTORIC DISTRICT
- WL# WETLAND LIMITS BOUNDARY

SUPER STREET DESIGN
DIRECTIONAL CROSSOVER WITH MEDIAN U-TURNS

POSSIBLE USAGE LOCATIONS

CORRIDOR PUBLIC HEARING MAP

WBS NO. 34711.1.1 (R-2582B-2584)
F.A. PROJECT NHF-1567)

NORTHAMPTON CO.

I-95 FROM THE I-95/ NC 46 INTERCHANGE
WEST OF GARYSBURG TO THE MURFREESBORO
BYPASS NEAR OF JACKSON