PRELIMINARY PLANS
SUBJECT TO CHANGE

PUBLIC MEETING MAP

PROJECT 44113.1.3 (U-5518)

WAKE COUNTY & DURHAM COUNTY

US 70 (GLENWOOD AVE.) FROM EAST OF PAGE ROAD TO INTERSTATE 540
ALTERNATIVE 2 REVISED
NCDOT RECOMMENDED ALTERNATIVE

ROLL 1 OF 2

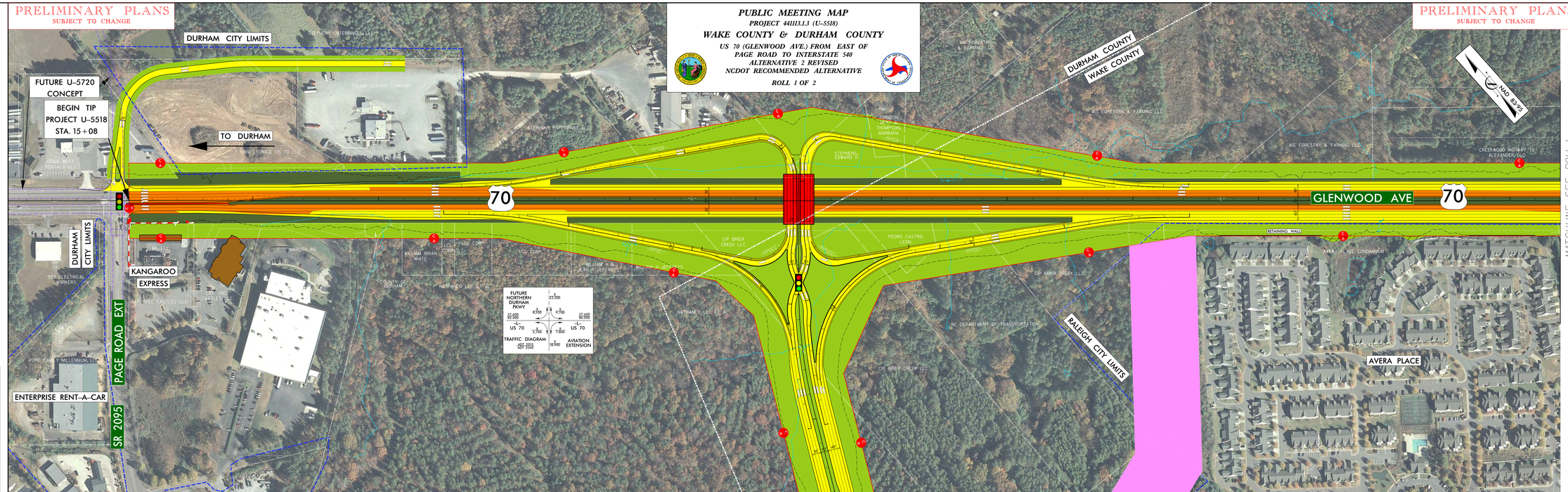

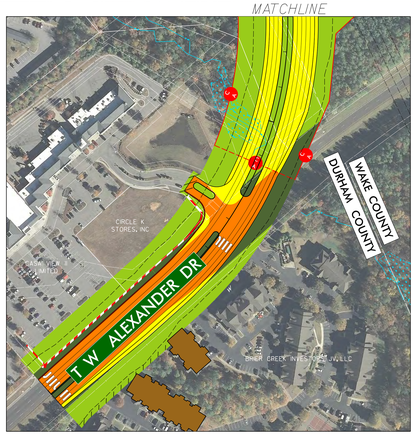

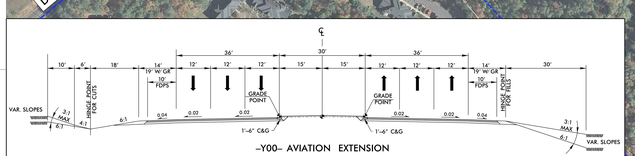

–Y00– AVIATION EXTENSION

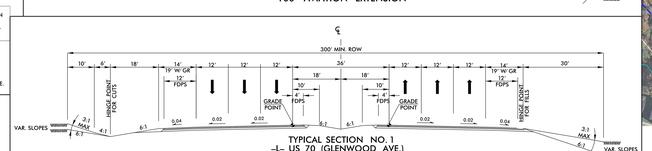

TYPICAL SECTION NO. 1
–L– US 70 (GLENWOOD AVE.)

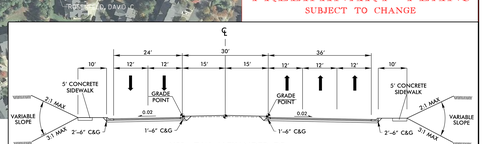

–Y01– T.W. ALEXANDER DR

LEGEND

- EXISTING RIGHT OF WAY
- PROPOSED EASEMENTS (DRAINAGE, CONSTRUCTION AND UTILITY)
- PROPOSED RIGHT OF WAY
- EXISTING ROADWAY
- EXISTING ROADWAY TO BE RESURFACED
- PROPOSED ROADWAY
- PROPOSED STRUCTURES, SIDEWALK, ISLAND, CURB AND GUTTER
- EXISTING SIDEWALK
- LAKES, RIVER, STREAMS AND PONDS
- CEMETERIES
- EXISTING UTILITY EASEMENT
- WETLANDS
- PROPOSED CONTROL OF ACCESS
- PROPOSED RETAINING WALL
- EXISTING CONTROL OF ACCESS
- PROPOSED TRAFFIC SIGNAL
- EXISTING TRAFFIC SIGNAL

AERIAL PHOTOGRAPHY
IMAGERY DATE – NOV. 2016

FULL CONTROL OF ACCESS IS DEFINED AS A CONNECTION TO A FACILITY PROVIDED ONLY VIA RAMPS AT INTERCHANGES. ALL CROSS-STREETS ARE GRADE SEPARATED. NO PRIVATE DRIVEWAY CONNECTIONS ARE ALLOWED.

TO PROVIDE GREATER VISUAL CLARITY, EXISTING AND PROPOSED UTILITIES ARE NOT SHOWN ON THESE MAPS OR ON OTHER DISPLAYS. THE UTILITY INFORMATION SHOWN ON THESE MAPS SUBMITTED TO LOCATIONS OF MAJOR EXISTING AND POTENTIAL UTILITY EASEMENTS. THE DESIGNS SHOWN ON THESE MAPS, INCLUDING UTILITY EASEMENTS, ARE PRELIMINARY AND ARE SUBJECT TO CHANGE.

100' 0' 100' 200'
(ENGLISH)

PRELIMINARY PLANS
SUBJECT TO CHANGE

PUBLIC MEETING MAP
PROJECT 44113.1.3 (U-5518)
WAKE COUNTY & DURHAM COUNTY
US 70 (GLENWOOD AVE.) FROM EAST OF PAGE ROAD TO INTERSTATE 540
ALTERNATIVE 2 REVISED
RECOMMENDED
ROLL 1 OF 2