












LEGEND

- | | | |
|--|---|---|
|  Project Study Area |  Managed Conservation Land |  Floodway |
|  Cary City Limits |  RDU Airport |  100-Year floodplain |
|  Durham City Limits |  303(d) Listed Streams |  500-Year floodplain |
|  Raleigh City Limits |  County Boundary | |

Vicinity Map

US 70 (Glenwood Ave.) from west of SR 3067 (T.W. Alexander Dr.) to I-540
Raleigh, North Carolina

TIP Project U-5518

September 2016

FIGURE 1