TRANSPORTATION CORRIDOR OFFICIAL MAP

U–2579

FORSYTH COUNTY

WINSTON-SALEM – NORTHERN BELTWAY
EASTERN SECTION FROM US 52 TO US 311
ROLL 1 OF 7



FUNCTIONAL CLASSIFICATION = INTERSTATE
DESIGN SPEED = 110 KPH (70MPH)
MAX. SUPERELEV. = 0.08

PRELIMINARY PLANS
DO NOT USE FOR CONSTRUCTION

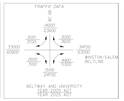

METRIC
50 0 100
1:2000
1 INCH = APPROX. 167 FEET

UNIVERSITY PARKWAY HWY 66

BEGIN TRANSPORTATION CORRIDOR OFFICIAL MAP

ROADWAY CORRIDOR OFFICIAL MAPS
STATE PROJECT: 6.628001T (R-2247)
WINSTON-SALEM WESTERN LOOP
FORSYTH COUNTY
WESTERN SECTION FROM US 158 TO US 52
TIES TO
WINSTON-SALEM NORTHERN BELTWAY
EASTERN SECTION FROM US 52 TO US 311

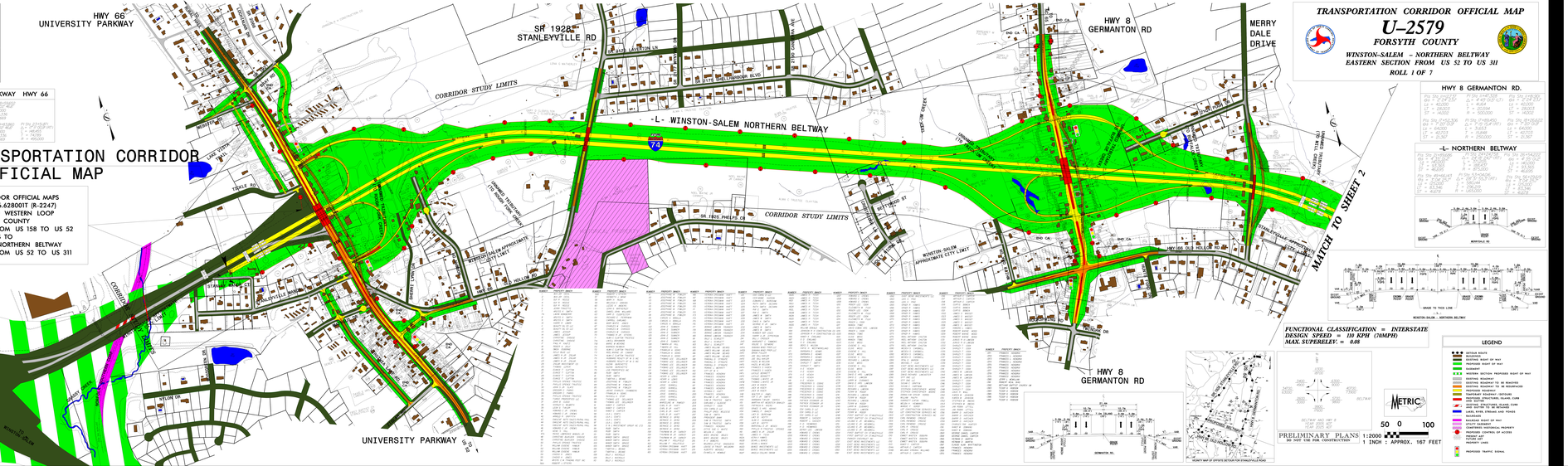

TRANSPORTATION CORRIDOR OFFICIAL MAP
U–2579
FORSYTH COUNTY
WINSTON-SALEM – NORTHERN BELTWAY
EASTERN SECTION FROM US 52 TO US 311
ROLL 1 OF 7