DESIGN MAP

WBS 34409.1.1 (R-2247)

FORSYTH COUNTY

WINSTON-SALEM NORTHERN BELTWAY
FROM US 158 TO US 52

ROLL 2 OF 6

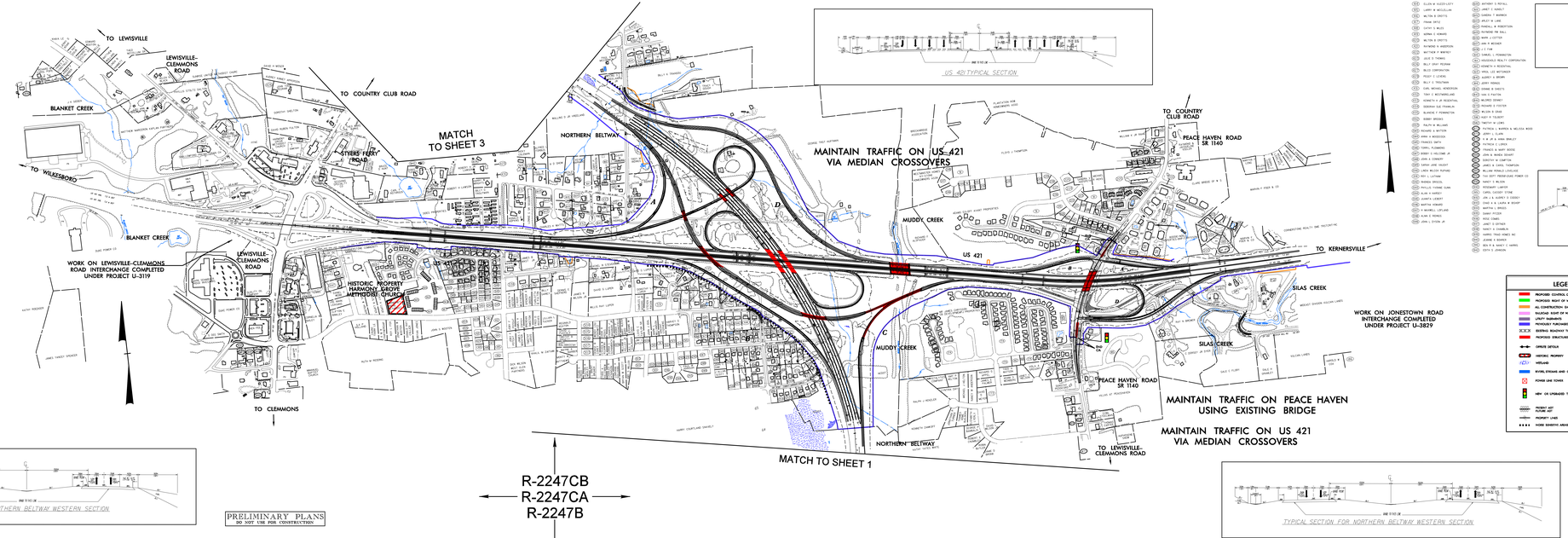

R-2247CB
R-2247CA
R-2247B

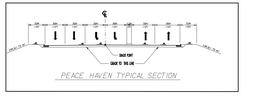

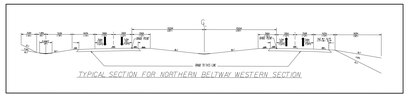

LEGEND

- PROPOSED CONTROL OF ACCESS
- PROPOSED RIGHT OF WAY
- ALL CONSTRUCTION EASEMENTS
- PARTIAL RIGHT OF WAY
- UTILITY EASEMENTS
- PREVIOUSLY PURCHASED CONTROL OF ACCESS
- EXISTING RIGHTWAY TO BE REMOVED
- PROPOSED STRUCTURES AND BRIDGES
- OPRETE DETOUR
- HISTORIC PROPERTY
- WETLAND
- RIVERS, STREAMS AND CREEKS
- POWER LINE TOWER
- NEW OR UPGRADED TRAFFIC SIGNAL
- PROPERTY LINE
- NOISE SENSITIVE AREAS

DESIGN SPEED = 110KM/HR (70 MPH)
MAX. SUPER = 0.08
CLASSIFICATION = RURAL FREEWAY

25m 0 50m

PRELIMINARY PLANS
DO NOT USE FOR CONSTRUCTION

PRELIMINARY PLANS
DO NOT USE FOR CONSTRUCTION

DESIGN SPEED = 110KM/HR (70 MPH)
MAX. SUPER = 0.08
CLASSIFICATION = RURAL FREEWAY

25m 0 50m